

South Humber Bank Energy Centre Development Consent Order

South Marsh Road, Stallingborough, DN41 8BZ

Environmental Impact Assessment: Preliminary Environmental Information Report - Volume II

The Infrastructure Planning (Environmental Impact Assessment) Regulations 2017 (as amended)



DOCUMENT HISTORY

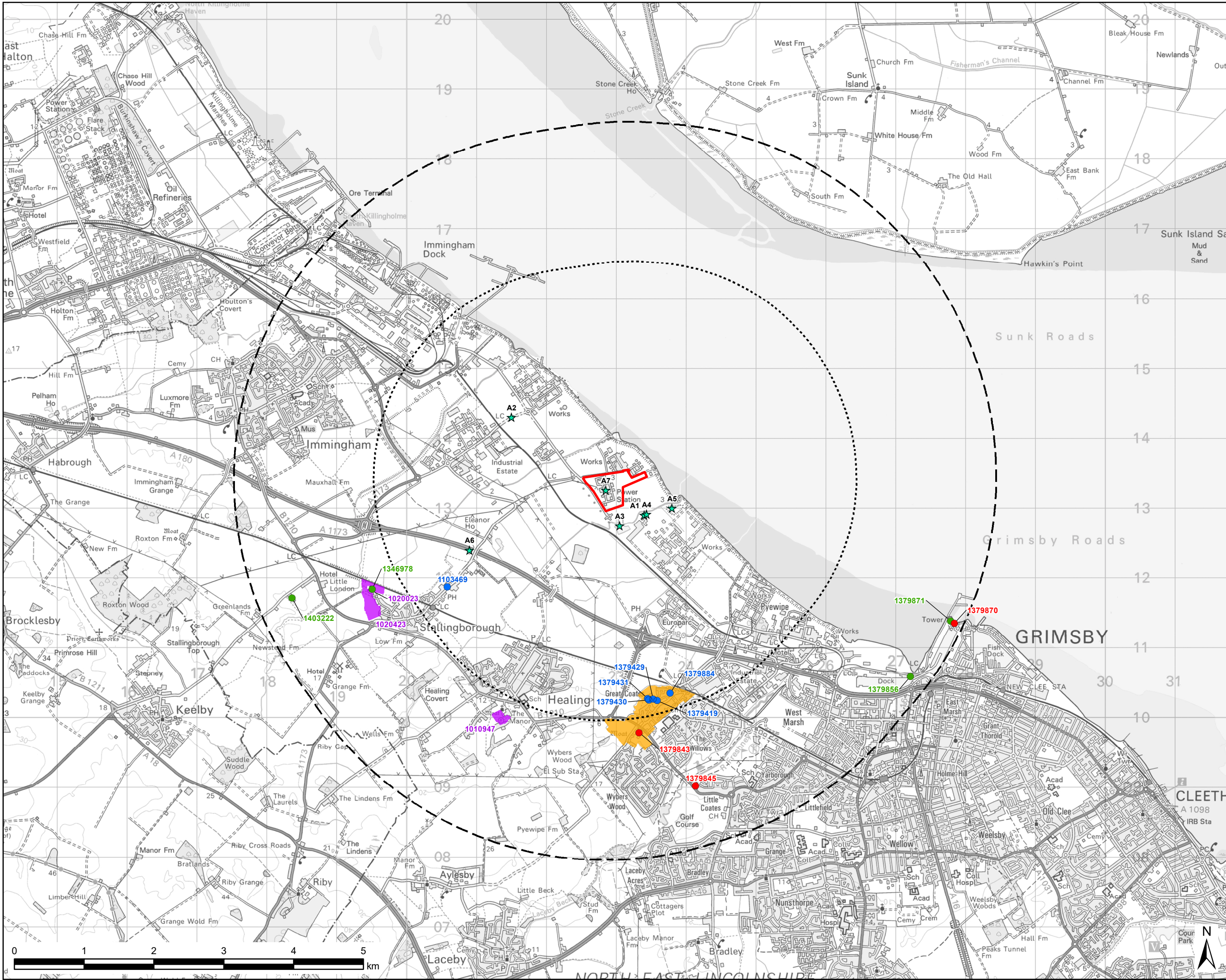
Revision	PEI Report issue		
Author	Various		
Signed	Kirsty Cobb	Date	October 2019
Approved By			
Signed	Richard Lowe	Date	October 2019
Document Owner	AECOM		

Contents

Figure 1.1	Site Location Plan
Figure 3.1	Parts of the Site (Application and Main Development Area Boundaries)
Figure 3.2	Residential Receptors
Figure 3.3	Environmental Receptors within 5 km
Figure 4.1	Indicative Proposed Development Site Layout
Figure 4.2	Ecological Mitigation and Enhancements (Indicative)
Figure 4.3	Comparison of the Consented and Indicative Proposed Development
Figure 7.1	Air Quality Receptors and Diffusion Tube Monitoring Locations
Figure 7.2	Ecological Receptor Locations
Figure 7.3	Annual Mean Maximum NO₂ Process Contribution, 2015 Meteorological Year
Figure 7.4	Short Term Maximum NO₂ Process Contribution, 2014 Meteorological Year
Figure 8.1	Noise Sensitive Receptors and Monitoring Locations
Figure 8.2	Predicted Noise Levels at Ecological Receptors - Worst Case Hour 06:00-07:00
Figure 11.1	Potential Viewpoint Locations
Figure 11.2	Landscape Types and Designations
Figure 11.3	Public Rights of Way and Topography
Figure 11.4	Zone of Theoretical Visibility (ZTV)
Figure 11.5	Final Viewpoint Locations
Figure 11.6	Viewpoint 1 – Farmshop Hotel, A180 (Summer)
Figure 11.7	Viewpoint 2 – Brickfield House (Summer)
Figure 11.8	Viewpoint 3 – Carr Lane Footpath (Summer)
Figure 11.9	Viewpoint 4 – Cress Cottage (Summer)
Figure 11.10	Viewpoint 5 – Beechwood Farm Carvery (Summer)

Figure 11.11	Viewpoint 6 – Sunk Island Footpath (Summer)
Figure 11.12	Viewpoint 7 – Immingham South Footpath (Summer)
Figure 11.13	Viewpoint 8 – Mauxhall Farm Footpath (Summer)
Figure 11.14	Viewpoint 9 – Middle Drain Footpath (Summer)
Figure 11.15	Note: Viewpoint 10 photograph omitted as this viewpoint was discounted from the visual impact assessment (see Appendix 11B, PEI Report Volume III)
Figure 11.16	Viewpoint 1 Farmshop Hotel (North-East), Stallingborough – Photomontage and Wireframe for Indicative Concept Layout
Figure 11.17	Viewpoint 5 Beechwood Farm Carvery (North) – Photomontage and Wireframe for Indicative Concept Layout
Figure 11.18	Viewpoint 7 Immingham South Footpath (South-East) – Photomontage and Wireframe for Indicative Concept Layout
Figure 11.19	Viewpoint 9 Middle Drain Footpath (South-East) – Photomontage and Wireframe for Indicative Concept Layout
Figure 13.1	Heritage Assets within the 3 km and 5 km Study Area
Figure 14.1	Key Watercourses and Flow Direction
Figure 17.1	Cumulative Developments (Short List)

File Name: \\ukds2jprsv001\LE_Projects\Newport\GIS\Workspace\PER\13.1_Heritage_Assets.mxd



THIS DRAWING IS TO BE USED ONLY FOR THE PURPOSE OF ISSUE THAT IT WAS ISSUED FOR AND IS SUBJECT TO AMENDMENT

LEGEND

- Application Boundary
- 5 km Study Area
- 3 km Study Area
- Non-designated Asset
- Grade I Listed Building
- Grade II* Listed Building
- Grade II Listed Building
- Scheduled Monument
- Great Coates Conservation Area

Copyright

Reproduced from Ordnance Survey digital map data
© Crown copyright 2018. All rights reserved.
Licence number 0100031673.

Purpose of Issue
PEI REPORT

Client
EP WASTE MANAGEMENT
LIMITED

Project Title
SOUTH HUMBER BANK
ENERGY CENTRE DCO

Application Document Ref
HERITAGE ASSETS
WITHIN THE 3 KM AND
5 KM STUDY AREA

Drawn LC	Checked AS	Approved LK	Date 17/10/2019
AECOM Internal Project No. 60580855		Scale @ A3 1:50,000	

THIS DOCUMENT HAS BEEN PREPARED PURSUANT TO AND SUBJECT TO THE TERMS OF AECOM'S APPOINTMENT BY ITS CLIENT. AECOM ACCEPTS NO LIABILITY FOR ANY USE OF THIS DOCUMENT OTHER THAN BY ITS ORIGINAL CLIENT OR FOLLOWING AECOM'S EXPRESS AGREEMENT TO SUCH USE AND ONLY FOR THE PURPOSES FOR WHICH IT WAS PREPARED AND PROVIDED.

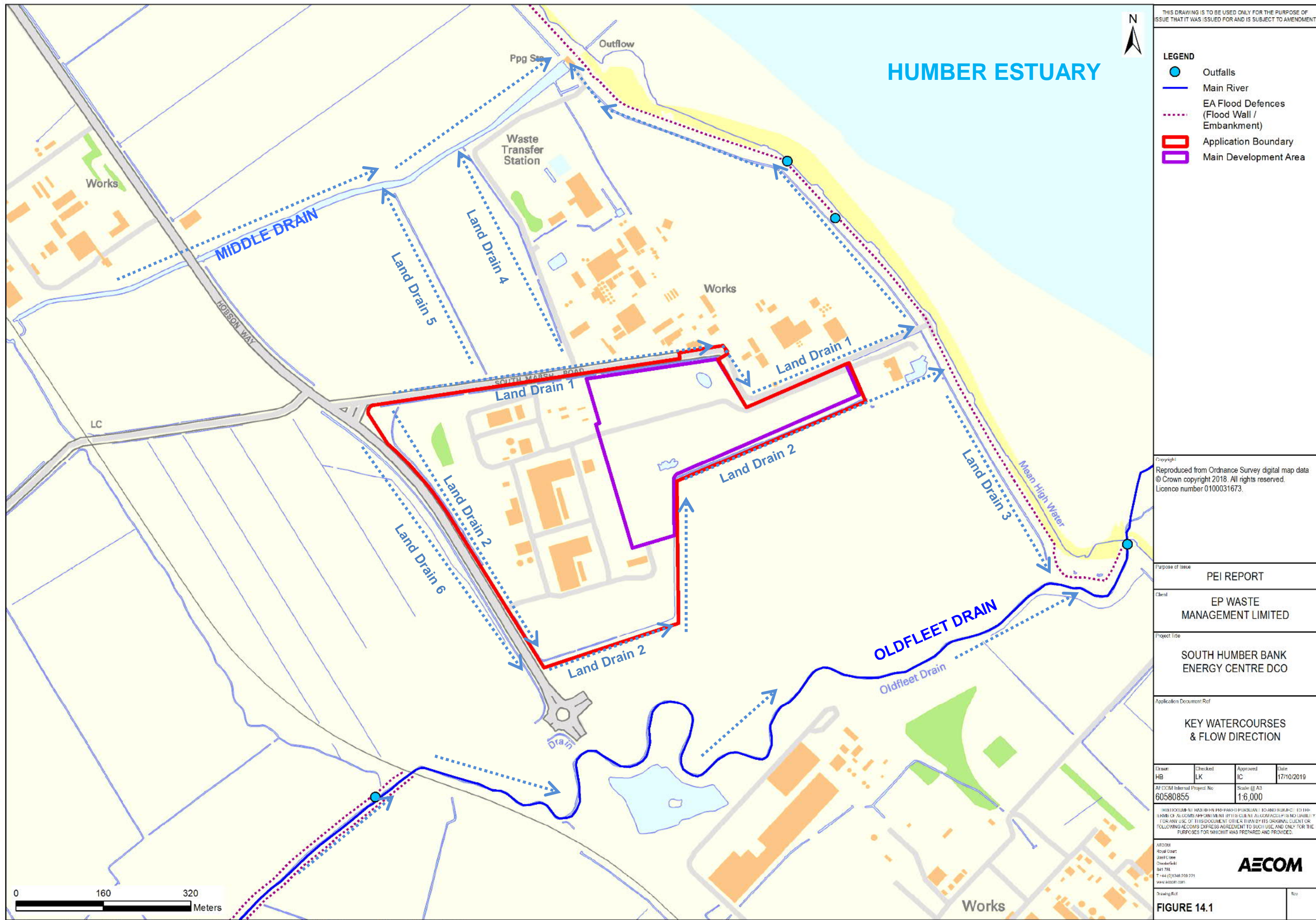
AECOM
One Trinity Gardens
Quayside
Newcastle upon Tyne
NE1 2HF
T +44 (0)191 224 6500
www.aecom.com

Drawing Ref
FIGURE 13.1

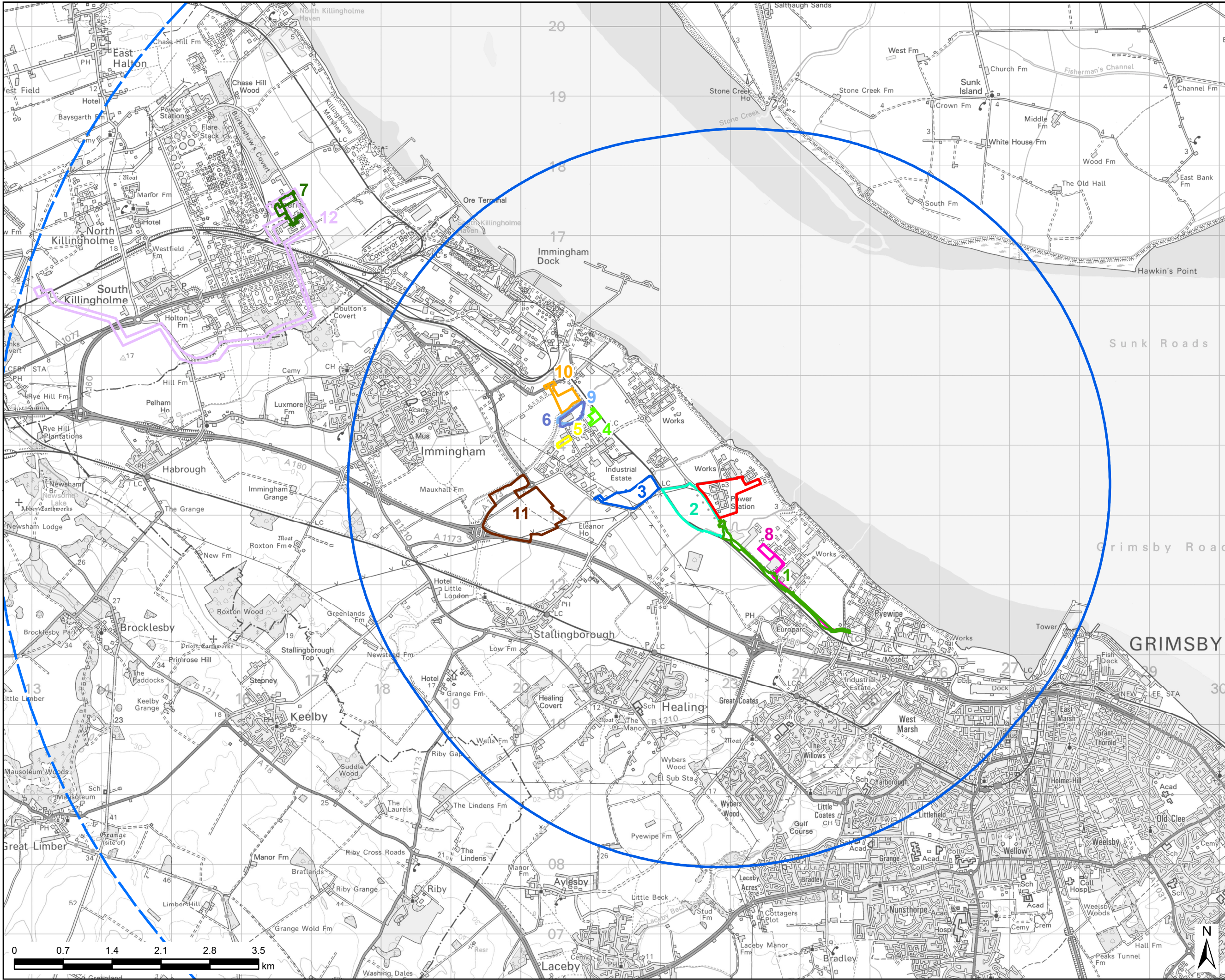
Rev

AECOM

File Name: I:\aecomnet.com\BIA\UK\BIOBYT\Jobs\PR-323004_EP_UK\BIO00_C4D_GIS\012_FRA_&ES\011_1_NWP\WDR14.1_Key Watercourses 17-10-2019.mxd



File Name: \\ukda22rpsw001\LE_Projects\Newpjoia\60580855 - Project Koala aka SHBECCAD_GIS\Workspace\PER17.1_Cumulative_Developments.mxd



THIS DRAWING IS TO BE USED ONLY FOR THE PURPOSE OF ISSUE THAT IT WAS ISSUED FOR AND IS SUBJECT TO AMENDMENT

LEGEND

- Application Boundary
- Application Boundary - 5km Buffer
- Application Boundary - 10km Buffer
- Stallingborough Link Road (DM/0094/18/FUL)
- Sustainable Transport Fuels Facility (DM/0664/19/FUL)
- Engineering works - Paragon House (DM/0147/16/FUL)
- Renewable power facility - Kiln Lane (DM/0848/14/FUL)
- Selvic Shipping CHP Boilers (DM/0449/17/FUL)
- Waste Tyre Pyrolysis - Immingham Railfreight (DM/0333/17/FUL)
- VPI Immingham Energy Park A (PA/2018/918)
- Great Coates Renewable Energy Centre (DM/0195/FUL)
- Waste to Energy - Immingham Railfreight (DM/0628/18/FUL)
- North Beck Energy Centre (NBEC) (DM/0026/18/FUL)
- Stallingborough Interchange - Business Park (DM/0105/18/FUL)
- VPI - Immingham OCGT DCO (EN10097)

Copyright
Reproduced from Ordnance Survey digital map data
© Crown copyright 2018. All rights reserved.
Licence number 0100031673.

Purpose of Issue
PEI REPORT

Client
EP WASTE MANAGEMENT LIMITED

Project Title
SOUTH HUMBER BANK ENERGY CENTRE DCO

Application Document Ref
CUMULATIVE DEVELOPMENTS (SHORT LIST)

Drawn AM	Checked LK	Approved KC	Date 25/10/2019
AECOM Internal Project No. 60580855			Scale @ A3 1:50,000

THIS DOCUMENT HAS BEEN PREPARED PURSUANT TO AND SUBJECT TO THE TERMS OF AECOM'S APPOINTMENT BY ITS CLIENT. AECOM ACCEPTS NO LIABILITY FOR ANY USE OF THIS DOCUMENT OTHER THAN BY ITS ORIGINAL CLIENT OR FOLLOWING AECOM'S EXPRESS AGREEMENT TO SUCH USE, AND ONLY FOR THE PURPOSES FOR WHICH IT WAS PREPARED AND PROVIDED.

AECOM
One Trinity Gardens
Quayside
Newcastle upon Tyne
NE1 2HF
T +44 (0)191 224 6600
www.aecom.com

Drawing Ref
FIGURE 17.1

Rev