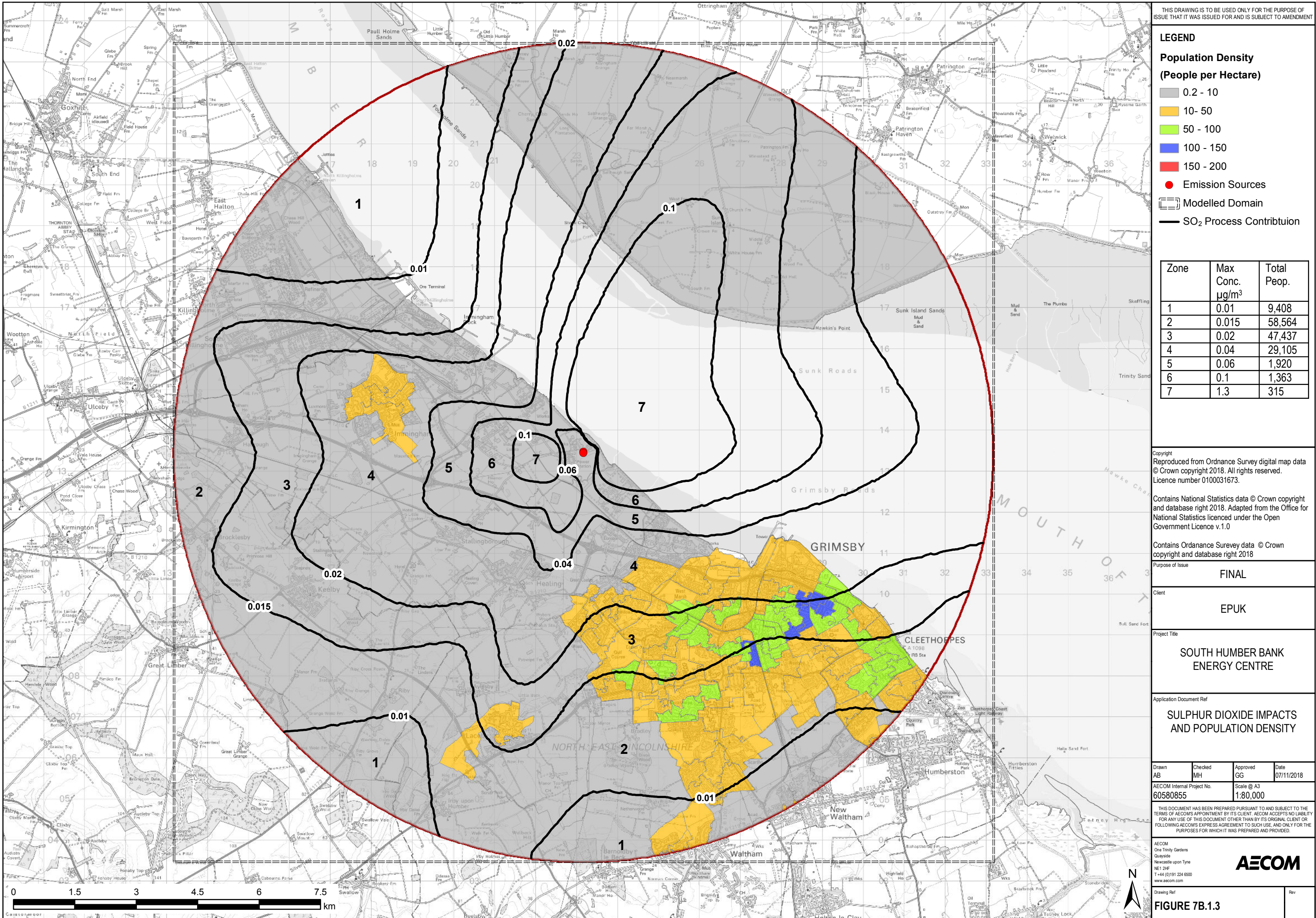


File Name: C:\Users\Andy.Brown\Documents\Projects\South Humber Bank\Figure 7B1.3 SO2.mxd







ANNEX 7B.2



THIS DRAWING IS TO BE USED ONLY FOR THE PURPOSE OF
ISSUE THAT IT WAS ISSUED FOR AND IS SUBJECT TO AMENDMENT

LEGEND

-  IRAP Human Health Receptors
-  Emission Source
-  Application Boundary
-  IRAP Modelled Domain - 10km Buffer

Copyright
Reproduced from Ordnance Survey digital map data
© Crown copyright 2018. All rights reserved.
Licence number 0100031673.

Purpose of Issue	DRAFT
------------------	-------

Client

EP SHB

Project Title

**SOUTH HUMBER BANK
ENERGY CENTRE**

Application Document Ref

**HUMAN HEALTH RISK
ASSESSMENT
RECEPTOR LOCATIONS**

Drawn MH	Checked GG	Approved GG	Date 06/11/2018
AECOM Internal Project No. 60580855		Scale @ A3 1:75,000	

THIS DOCUMENT HAS BEEN PREPARED PURSUANT TO AND SUBJECT TO THE TERMS OF AECOM'S APPOINTMENT BY ITS CLIENT. AECOM ACCEPTS NO LIABILITY FOR ANY USE OF THIS DOCUMENT OTHER THAN BY ITS ORIGINAL CLIENT OR FOLLOWING AECOM'S EXPRESS AGREEMENT TO SUCH USE, AND ONLY FOR THE PURPOSES FOR WHICH IT WAS PREPARED AND PROVIDED.

AECOM
One Trinity Gardens
Quayside
Newcastle upon Tyne
NE1 2HF
T +44 (0)191 224 6500
www.aecom.com

Drawing Ref	Rev
FIGURE 7B.2.1	