



### Vehicles involved

Vehicle Ref	Vehicle Type	Vehicle Age	Driver Gender	Driver Age Band	Vehicle Maneuvre	First Point of Impact	Journey Purpose	Hit Object - On Carriageway	Hit Object - Off Carriageway
1	Car (excluding private hire)	10	Male	56 - 65	Vehicle is slowing down or stopping	Front	Commuting to/from work	None	None
2	Car (excluding private hire)	5	Male	56 - 65	Vehicle is waiting to turn right	Back	Commuting to/from work	None	None

### Casualties

Vehicle Ref	Casualty Ref	Injury Severity	Casualty Class	Gender	Age Band	Pedestrian Location	Pedestrian Movement
1	1	Slight	Driver or rider	Male	56 - 65	Unknown or other	Unknown or other

For more information about the data please visit: [www.crashmap.co.uk/home/aboutthedata](http://www.crashmap.co.uk/home/aboutthedata) and [www.crashmap.co.uk/home/definitions](http://www.crashmap.co.uk/home/definitions)



**Crash Date:** Tuesday, December 06, 2016 **Time of Crash:** 8:39:00 AM **Crash Reference:** 2016160153716

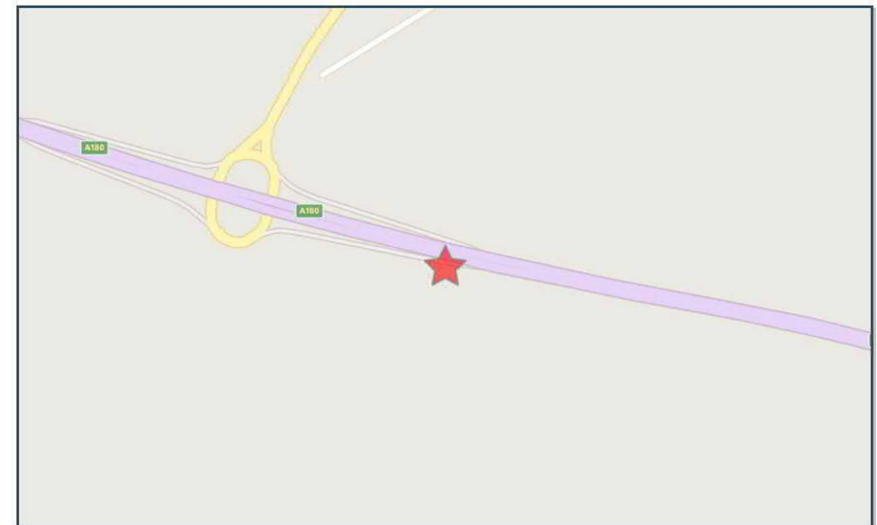
**Highest Injury Severity:** Slight  
**Highway Authority:** North East Lincolnshire  
**Local Authority:** North East Lincolnshire  
**Weather Description:** Fog or mist - if hazard  
**Road Surface Description:** Wet or Damp  
**Speed Limit:** 70  
**Light Conditions:** Daylight: regardless of presence of streetlights  
**Carriageway Hazards:** Involvement with previous accident  
**Junction Detail:** Not at or within 20 metres of junction  
**Junction Pedestrian Crossing:** No physical crossing facility within 50 metres  
**Road Type:** Slip Road  
**Junction Control:** Not Applicable

**Road Number:** A180

**Number of Casualties:** 5

**Number of Vehicles:** 2

**OS Grid Reference:** 519716 412649



For more information about the data please visit: [www.crashmap.co.uk/home/aboutthedata](http://www.crashmap.co.uk/home/aboutthedata) and [www.crashmap.co.uk/home/definitions](http://www.crashmap.co.uk/home/definitions)



## Vehicles involved

Vehicle Ref	Vehicle Type	Vehicle Age	Driver Gender	Driver Age Band	Vehicle Manoeuvre	First Point of Impact	Journey Purpose	Hit Object - On Carriageway	Hit Object - Off Carriageway
1	Car (excluding private hire)	10	Female	56 - 65	Vehicle is slowing down or stopping	Front	Journey as part of work	Parked vehicle	None
2	Car (excluding private hire)	2	Female	66 - 75	Vehicle is slowing down or stopping	Back	Other	None	None

## Casualties

Vehicle Ref	Casualty Ref	Injury Severity	Casualty Class	Gender	Age Band	Pedestrian Location	Pedestrian Movement
1	1	Slight	Driver or rider	Female	56 - 65	Unknown or other	Unknown or other
1	3	Slight	Vehicle or pillion passenger	Male	46 - 55	Unknown or other	Unknown or other
1	4	Slight	Vehicle or pillion passenger	Male	36 - 45	Unknown or other	Unknown or other
1	5	Slight	Vehicle or pillion passenger	Female	46 - 55	Unknown or other	Unknown or other
2	2	Slight	Vehicle or pillion passenger	Female	36 - 45	Unknown or other	Unknown or other

For more information about the data please visit: [www.crashmap.co.uk/home/aboutthedata](http://www.crashmap.co.uk/home/aboutthedata) and [www.crashmap.co.uk/home/definitions](http://www.crashmap.co.uk/home/definitions)



crashmap.co.uk

For more information about the data please visit: [www.crashmap.co.uk/home/aboutthedata](http://www.crashmap.co.uk/home/aboutthedata) and [www.crashmap.co.uk/home/definitions](http://www.crashmap.co.uk/home/definitions)



crashmap.co.uk

**Crash Date:** Tuesday, December 10, 2013 **Time of Crash:** 7:40:00 AM **Crash Reference:** 2013160A04361

**Highest Injury Severity:** Slight  
**Highway Authority:** North East Lincolnshire  
**Local Authority:** North East Lincolnshire  
**Weather Description:** Fine without high winds  
**Road Surface Description:** Wet or Damp  
**Speed Limit:** 70  
**Light Conditions:** Daylight: regardless of presence of streetlights  
**Carriageway Hazards:** None  
**Junction Detail:** Not at or within 20 metres of junction  
**Junction Pedestrian Crossing:** No physical crossing facility within 50 metres  
**Road Type:** Dual carriageway  
**Junction Control:** Not Applicable

**Road Number:** A180

**Number of Casualties:** 2

**Number of Vehicles:** 2

**OS Grid Reference:** 519780 412639



For more information about the data please visit: [www.crashmap.co.uk/home/aboutthedata](http://www.crashmap.co.uk/home/aboutthedata) and [www.crashmap.co.uk/home/definitions](http://www.crashmap.co.uk/home/definitions)



## Vehicles involved

Vehicle Ref	Vehicle Type	Vehicle Age	Driver Gender	Driver Age Band	Vehicle Maneuvre	First Point of Impact	Journey Purpose	Hit Object - On Carriageway	Hit Object - Off Carriageway
1	Car (excluding private hire)	13	Female	46 - 55	Vehicle proceeding normally along the carriageway, not on a bend	Front	Commuting to/from work	None	None
2	Car (excluding private hire)	7	Male	36 - 45	Vehicle proceeding normally along the carriageway, not on a bend	Back	Commuting to/from work	None	None

## Casualties

Vehicle Ref	Casualty Ref	Injury Severity	Casualty Class	Gender	Age Band	Pedestrian Location	Pedestrian Movement
1	1	Slight	Driver or rider	Female	46 - 55	Unknown or other	Unknown or other
2	2	Slight	Driver or rider	Male	36 - 45	Unknown or other	Unknown or other

For more information about the data please visit: [www.crashmap.co.uk/home/aboutthedata](http://www.crashmap.co.uk/home/aboutthedata) and [www.crashmap.co.uk/home/definitions](http://www.crashmap.co.uk/home/definitions)



**Crash Date:** Saturday, August 06, 2016 **Time of Crash:** 12:25:00 PM **Crash Reference:** 2016160092999

**Highest Injury Severity:** Slight  
**Highway Authority:** North East Lincolnshire  
**Local Authority:** North East Lincolnshire  
**Weather Description:** Fine without high winds  
**Road Surface Description:** Dry  
**Speed Limit:** 60  
**Light Conditions:** Daylight: regardless of presence of streetlights  
**Carriageway Hazards:** None  
**Junction Detail:** Roundabout  
**Junction Pedestrian Crossing:** No physical crossing facility within 50 metres  
**Road Type:** Roundabout  
**Junction Control:** Give way or uncontrolled

**Road Number:** A1173

**Number of Casualties:** 3

**Number of Vehicles:** 2

**OS Grid Reference:** 519436 412811



For more information about the data please visit: [www.crashmap.co.uk/home/aboutthedata](http://www.crashmap.co.uk/home/aboutthedata) and [www.crashmap.co.uk/home/definitions](http://www.crashmap.co.uk/home/definitions)





## Vehicles involved

Vehicle Ref	Vehicle Type	Vehicle Age	Driver Gender	Driver Age Band	Vehicle Manoeuvre	First Point of Impact	Journey Purpose	Hit Object - On Carriageway	Hit Object - Off Carriageway
1	Car (excluding private hire)	10	Female	21 - 25	Vehicle is waiting to turn left	Back	Other	None	None
2	Car (excluding private hire)	11	Female	26 - 35	Vehicle proceeding normally along the carriageway, not on a bend	Front	Other	None	None

## Casualties

Vehicle Ref	Casualty Ref	Injury Severity	Casualty Class	Gender	Age Band	Pedestrian Location	Pedestrian Movement
2	1	Slight	Driver or rider	Female	26 - 35	Unknown or other	Unknown or other
2	2	Slight	Vehicle or pillion passenger	Female	6 - 10	Unknown or other	Unknown or other
2	3	Slight	Vehicle or pillion passenger	Female	0 - 5	Unknown or other	Unknown or other

For more information about the data please visit: [www.crashmap.co.uk/home/aboutthedata](http://www.crashmap.co.uk/home/aboutthedata) and [www.crashmap.co.uk/home/definitions](http://www.crashmap.co.uk/home/definitions)





crashmap.co.uk

**Crash Date:** Monday, February 22, 2016 **Time of Crash:** 11:03:00 PM **Crash Reference:** 2016160055469

**Highest Injury Severity:** Serious  
**Highway Authority:** North East Lincolnshire  
**Local Authority:** North East Lincolnshire  
**Weather Description:** Fine without high winds  
**Road Surface Description:** Dry  
**Speed Limit:** 60  
**Light Conditions:** Darkness: street lights present and lit  
**Carriageway Hazards:** None  
**Junction Detail:** Roundabout  
**Junction Pedestrian Crossing:** No physical crossing facility within 50 metres  
**Road Type:** Roundabout  
**Junction Control:** Give way or uncontrolled

**Road Number:** A1173

**Number of Casualties:** 1

**Number of Vehicles:** 1

**OS Grid Reference:** 519431 412820



For more information about the data please visit: [www.crashmap.co.uk/home/aboutthedata](http://www.crashmap.co.uk/home/aboutthedata) and [www.crashmap.co.uk/home/definitions](http://www.crashmap.co.uk/home/definitions)



## Vehicles involved

Vehicle Ref	Vehicle Type	Vehicle Age	Driver Gender	Driver Age Band	Vehicle Manoeuvre	First Point of Impact	Journey Purpose	Hit Object - On Carriageway	Hit Object - Off Carriageway
1	Car (excluding private hire)	13	Male	66 - 75	Vehicle proceeding normally along the carriageway, not on a bend	Front	Other	Kerb	Lamp post

## Casualties

Vehicle Ref	Casualty Ref	Injury Severity	Casualty Class	Gender	Age Band	Pedestrian Location	Pedestrian Movement
1	1	Serious	Driver or rider	Male	66 - 75	Unknown or other	Unknown or other

For more information about the data please visit: [www.crashmap.co.uk/home/aboutthedata](http://www.crashmap.co.uk/home/aboutthedata) and [www.crashmap.co.uk/home/definitions](http://www.crashmap.co.uk/home/definitions)



## Vehicles involved

Vehicle Ref	Vehicle Type	Vehicle Age	Driver Gender	Driver Age Band	Vehicle Manoeuvre	First Point of Impact	Journey Purpose	Hit Object - On Carriageway	Hit Object - Off Carriageway
1	Car (excluding private hire)	8	Male	16 - 20	Vehicle is in the act of turning right	Front	Other	Other object	None

## Casualties

Vehicle Ref	Casualty Ref	Injury Severity	Casualty Class	Gender	Age Band	Pedestrian Location	Pedestrian Movement
1	1	Slight	Driver or rider	Male	16 - 20	Unknown or other	Unknown or other
1	2	Slight	Vehicle or pillion passenger	Female	26 - 35	Unknown or other	Unknown or other

For more information about the data please visit: [www.crashmap.co.uk/home/aboutthedata](http://www.crashmap.co.uk/home/aboutthedata) and [www.crashmap.co.uk/home/definitions](http://www.crashmap.co.uk/home/definitions)



crashmap.co.uk

**2017 data is provisional and is subject to change**

**Crash Date:**

Tuesday, January 03, 2017

**Time of Crash:** 2:20:00 PM

**Crash Reference:** 2017160143202

**Highest Injury Severity:**

Slight

**Road Number:** U0

**Number of Casualties:** 1

**Highway Authority:**

North East Lincolnshire

**Number of Vehicles:** 2

**Local Authority:**

North East Lincolnshire

**OS Grid Reference:** 521706 414376

**Weather Description:**

Fine without high winds

**Road Surface Description:**

Frost or Ice

**Speed Limit:**

30

**Light Conditions:**

Daylight: regardless of presence of streetlights

**Carriageway Hazards:**

None

**Junction Detail:**

Roundabout

**Junction Pedestrian Crossing:**

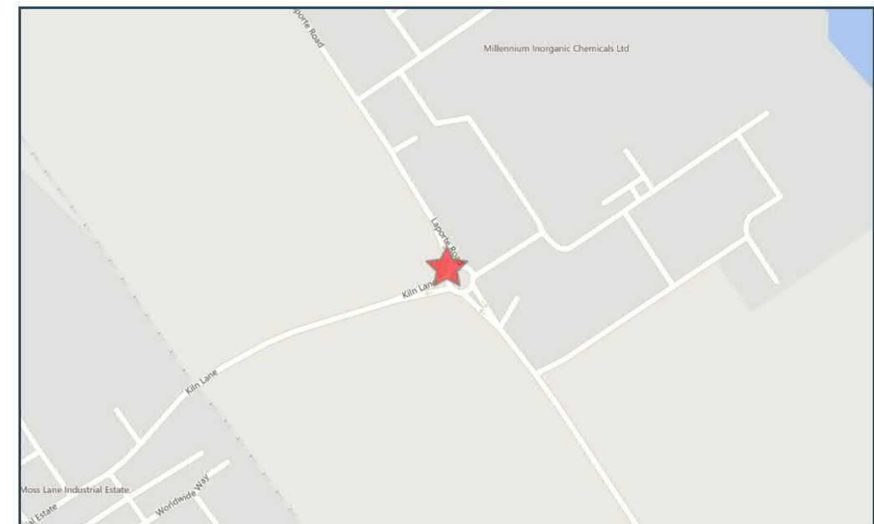
Central refuge - no other controls

**Road Type:**

Roundabout

**Junction Control:**

Give way or uncontrolled



For more information about the data please visit: [www.crashmap.co.uk/home/aboutthedata](http://www.crashmap.co.uk/home/aboutthedata) and [www.crashmap.co.uk/home/definitions](http://www.crashmap.co.uk/home/definitions)



2017 data is provisional and is subject to change

### Vehicles involved

Vehicle Ref	Vehicle Type	Vehicle Age	Driver Gender	Driver Age Band	Vehicle Manoeuvre	First Point of Impact	Journey Purpose	Hit Object - On Carriageway	Hit Object - Off Carriageway
1	Car (excluding private hire)	-1	Male	16-24	Vehicle is in the act of turning left	Unknown	Other	Bollard/Refuge	None
2	Car (excluding private hire)	-1	Male	45-54	Vehicle proceeding normally along the carriageway, not on a bend	Unknown	Journey as part of work	None	None

### Casualties

Vehicle Ref	Casualty Ref	Injury Severity	Casualty Class	Gender	Age Band	Pedestrian Location	Pedestrian Movement
2	1	Slight	Driver or rider	Male	45-54	Unknown or other	Unknown or other

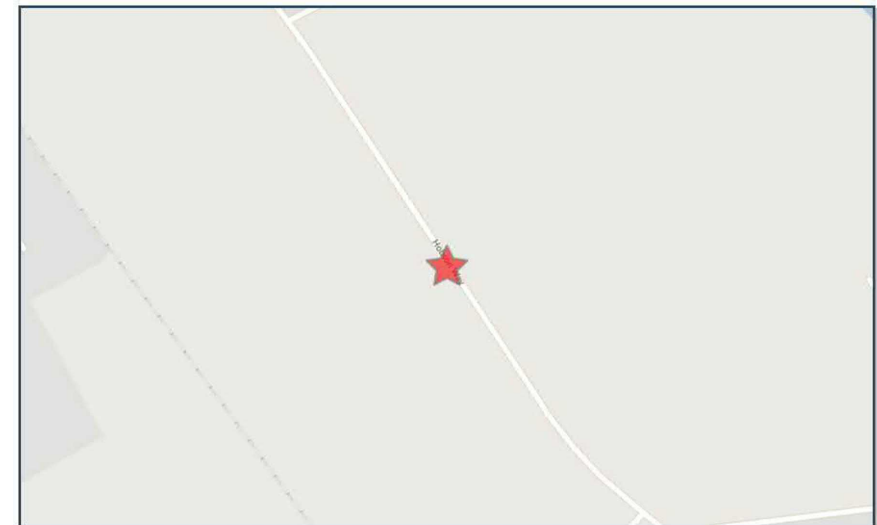
For more information about the data please visit: [www.crashmap.co.uk/home/aboutthedata](http://www.crashmap.co.uk/home/aboutthedata) and [www.crashmap.co.uk/home/definitions](http://www.crashmap.co.uk/home/definitions)



crashmap.co.uk

**Crash Date:** Thursday, July 14, 2016 **Time of Crash:** 8:32:00 PM **Crash Reference:** 2016160086971

<b>Highest Injury Severity:</b>	Serious	<b>Road Number:</b>	U0	<b>Number of Casualties:</b>	1
<b>Highway Authority:</b>	North East Lincolnshire			<b>Number of Vehicles:</b>	1
<b>Local Authority:</b>	North East Lincolnshire			<b>OS Grid Reference:</b>	522104 413840
<b>Weather Description:</b>	Fine without high winds				
<b>Road Surface Description:</b>	Dry				
<b>Speed Limit:</b>	40				
<b>Light Conditions:</b>	Daylight: regardless of presence of streetlights				
<b>Carriageway Hazards:</b>	None				
<b>Junction Detail:</b>	Not at or within 20 metres of junction				
<b>Junction Pedestrian Crossing:</b>	No physical crossing facility within 50 metres				
<b>Road Type:</b>	Single carriageway				
<b>Junction Control:</b>	Not Applicable				



For more information about the data please visit: [www.crashmap.co.uk/home/aboutthedata](http://www.crashmap.co.uk/home/aboutthedata) and [www.crashmap.co.uk/home/definitions](http://www.crashmap.co.uk/home/definitions)



## Vehicles involved

Vehicle Ref	Vehicle Type	Vehicle Age	Driver Gender	Driver Age Band	Vehicle Manoeuvre	First Point of Impact	Journey Purpose	Hit Object - On Carriageway	Hit Object - Off Carriageway
1	Motorcycle over 500cc	6	Male	46 - 55	Vehicle is moving off	Nearside	Commuting to/from work	None	None

## Casualties

Vehicle Ref	Casualty Ref	Injury Severity	Casualty Class	Gender	Age Band	Pedestrian Location	Pedestrian Movement
1	1	Serious	Driver or rider	Male	46 - 55	Unknown or other	Unknown or other

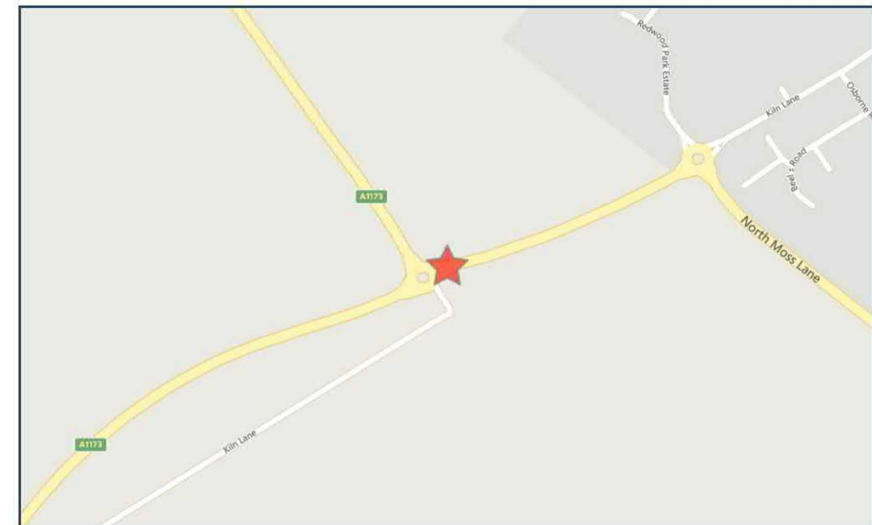
For more information about the data please visit: [www.crashmap.co.uk/home/aboutthedata](http://www.crashmap.co.uk/home/aboutthedata) and [www.crashmap.co.uk/home/definitions](http://www.crashmap.co.uk/home/definitions)





crashmap.co.uk

<b>Crash Date:</b>	Friday, July 25, 2014	<b>Time of Crash:</b>	7:47:00 AM	<b>Crash Reference:</b>	2014160A02631
<b>Highest Injury Severity:</b>	Slight	<b>Road Number:</b>	U0	<b>Number of Casualties:</b>	1
<b>Highway Authority:</b>	North East Lincolnshire			<b>Number of Vehicles:</b>	2
<b>Local Authority:</b>	North East Lincolnshire			<b>OS Grid Reference:</b>	520188 413448
<b>Weather Description:</b>	Fine without high winds				
<b>Road Surface Description:</b>	Dry				
<b>Speed Limit:</b>	30				
<b>Light Conditions:</b>	Daylight: regardless of presence of streetlights				
<b>Carriageway Hazards:</b>	None				
<b>Junction Detail:</b>	Roundabout				
<b>Junction Pedestrian Crossing:</b>	No physical crossing facility within 50 metres				
<b>Road Type:</b>	Single carriageway				
<b>Junction Control:</b>	Give way or uncontrolled				



For more information about the data please visit: [www.crashmap.co.uk/home/aboutthedata](http://www.crashmap.co.uk/home/aboutthedata) and [www.crashmap.co.uk/home/definitions](http://www.crashmap.co.uk/home/definitions)



### Vehicles involved

Vehicle Ref	Vehicle Type	Vehicle Age	Driver Gender	Driver Age Band	Vehicle Maneuvre	First Point of Impact	Journey Purpose	Hit Object - On Carriageway	Hit Object - Off Carriageway
1	Motorcycle over 50cc and up to 125cc		2 Male	21 - 25	Vehicle proceeding normally along the carriageway, not on a bend	Back	Journey as part of work	None	None
2	Car (excluding private hire)		7 Male	46 - 55	Vehicle proceeding normally along the carriageway, not on a bend	Front	Journey as part of work	None	None

### Casualties

Vehicle Ref	Casualty Ref	Injury Severity	Casualty Class	Gender	Age Band	Pedestrian Location	Pedestrian Movement
1	1	Slight	Driver or rider	Male	21 - 25	Unknown or other	Unknown or other

For more information about the data please visit: [www.crashmap.co.uk/home/aboutthedata](http://www.crashmap.co.uk/home/aboutthedata) and [www.crashmap.co.uk/home/definitions](http://www.crashmap.co.uk/home/definitions)



crashmap.co.uk

**Crash Date:** Tuesday, December 29, 2015 **Time of Crash:** 10:38:00 AM **Crash Reference:** 2015160A04611

**Highest Injury Severity:** Slight  
**Highway Authority:** North East Lincolnshire  
**Local Authority:** North East Lincolnshire  
**Weather Description:** Fine without high winds  
**Road Surface Description:** Wet or Damp  
**Speed Limit:** 40  
**Light Conditions:** Daylight: regardless of presence of streetlights  
**Carriageway Hazards:** None  
**Junction Detail:** Not at or within 20 metres of junction  
**Junction Pedestrian Crossing:** No physical crossing facility within 50 metres  
**Road Type:** Single carriageway  
**Junction Control:** Not Applicable

**Road Number:** U0

**Number of Casualties:** 1

**Number of Vehicles:** 2

**OS Grid Reference:** 520255 413461



For more information about the data please visit: [www.crashmap.co.uk/home/aboutthedata](http://www.crashmap.co.uk/home/aboutthedata) and [www.crashmap.co.uk/home/definitions](http://www.crashmap.co.uk/home/definitions)



### Vehicles involved

Vehicle Ref	Vehicle Type	Vehicle Age	Driver Gender	Driver Age Band	Vehicle Maneuvre	First Point of Impact	Journey Purpose	Hit Object - On Carriageway	Hit Object - Off Carriageway
1	Car (excluding private hire)		3 Male	Over 75	Vehicle proceeding normally along the carriageway, not on a bend	Offside	Other	None	None
2	Van or goods vehicle 3.5 tonnes mgw and under		3 Male	46 - 55	Vehicle proceeding normally along the carriageway, not on a bend	Offside	Journey as part of work	None	Other permanent object

### Casualties

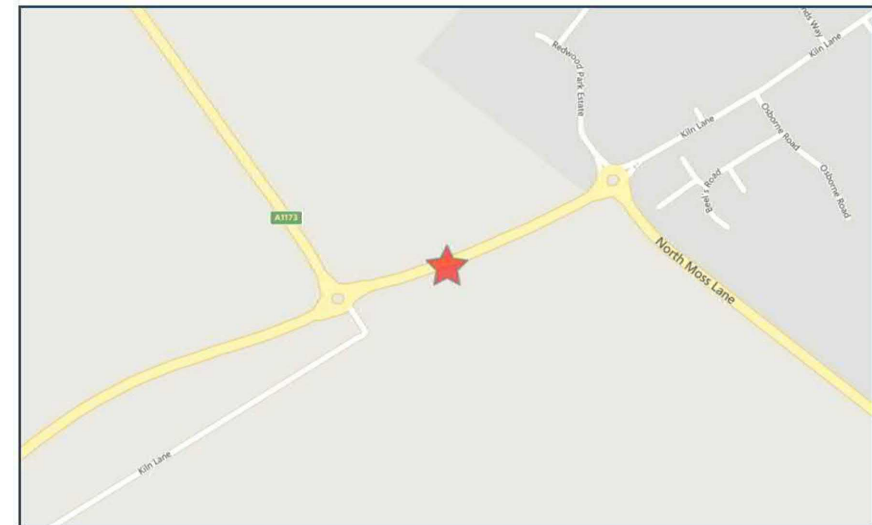
Vehicle Ref	Casualty Ref	Injury Severity	Casualty Class	Gender	Age Band	Pedestrian Location	Pedestrian Movement
1	1	Slight	Driver or rider	Male	Over 75	Unknown or other	Unknown or other

For more information about the data please visit: [www.crashmap.co.uk/home/aboutthedata](http://www.crashmap.co.uk/home/aboutthedata) and [www.crashmap.co.uk/home/definitions](http://www.crashmap.co.uk/home/definitions)



crashmap.co.uk

<b>Crash Date:</b>	Thursday, April 21, 2016	<b>Time of Crash:</b>	4:11:00 PM	<b>Crash Reference:</b>	2016160061145
<b>Highest Injury Severity:</b>	Slight	<b>Road Number:</b>	U0	<b>Number of Casualties:</b>	2
<b>Highway Authority:</b>	North East Lincolnshire			<b>Number of Vehicles:</b>	3
<b>Local Authority:</b>	North East Lincolnshire			<b>OS Grid Reference:</b>	520321 413486
<b>Weather Description:</b>	Fine without high winds				
<b>Road Surface Description:</b>	Dry				
<b>Speed Limit:</b>	40				
<b>Light Conditions:</b>	Daylight: regardless of presence of streetlights				
<b>Carriageway Hazards:</b>	None				
<b>Junction Detail:</b>	Not at or within 20 metres of junction				
<b>Junction Pedestrian Crossing:</b>	No physical crossing facility within 50 metres				
<b>Road Type:</b>	Single carriageway				
<b>Junction Control:</b>	Not Applicable				



For more information about the data please visit: [www.crashmap.co.uk/home/aboutthedata](http://www.crashmap.co.uk/home/aboutthedata) and [www.crashmap.co.uk/home/definitions](http://www.crashmap.co.uk/home/definitions)



## Vehicles involved

Vehicle Ref	Vehicle Type	Vehicle Age	Driver Gender	Driver Age Band	Vehicle Maneuvre	First Point of Impact	Journey Purpose	Hit Object - On Carriageway	Hit Object - Off Carriageway
1	Car (excluding private hire)		1 Male	26 - 35	Vehicle is waiting to proceed normally but is held up	Did not impact	Commuting to/from work	None	None
2	Car (excluding private hire)		14 Female	36 - 45	Vehicle is slowing down or stopping	Back	Other	None	None
3	Car (excluding private hire)		-1 Male	16 - 20	Vehicle is slowing down or stopping	Front	Commuting to/from work	None	None

## Casualties

Vehicle Ref	Casualty Ref	Injury Severity	Casualty Class	Gender	Age Band	Pedestrian Location	Pedestrian Movement
2	2	Slight	Driver or rider	Female	36 - 45	Unknown or other	Unknown or other
3	1	Slight	Driver or rider	Male	16 - 20	Unknown or other	Unknown or other

For more information about the data please visit: [www.crashmap.co.uk/home/aboutthedata](http://www.crashmap.co.uk/home/aboutthedata) and [www.crashmap.co.uk/home/definitions](http://www.crashmap.co.uk/home/definitions)





crashmap.co.uk

**Crash Date:** Friday, May 22, 2015 **Time of Crash:** 5:58:00 PM **Crash Reference:** 2015160A01551

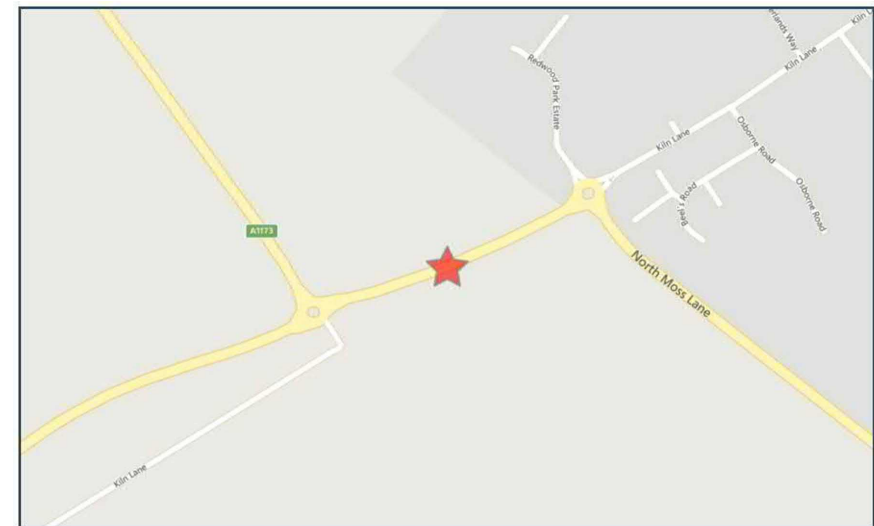
**Highest Injury Severity:** Serious  
**Highway Authority:** North East Lincolnshire  
**Local Authority:** North East Lincolnshire  
**Weather Description:** Fine without high winds  
**Road Surface Description:** Dry  
**Speed Limit:** 40  
**Light Conditions:** Daylight: regardless of presence of streetlights  
**Carriageway Hazards:** None  
**Junction Detail:** Using private drive or entrance  
**Junction Pedestrian Crossing:** No physical crossing facility within 50 metres  
**Road Type:** Single carriageway  
**Junction Control:** Give way or uncontrolled

**Road Number:** U0

**Number of Casualties:** 1

**Number of Vehicles:** 2

**OS Grid Reference:** 520359 413502



For more information about the data please visit: [www.crashmap.co.uk/home/aboutthedata](http://www.crashmap.co.uk/home/aboutthedata) and [www.crashmap.co.uk/home/definitions](http://www.crashmap.co.uk/home/definitions)





## Vehicles involved

Vehicle Ref	Vehicle Type	Vehicle Age	Driver Gender	Driver Age Band	Vehicle Manoeuvre	First Point of Impact	Journey Purpose	Hit Object - On Carriageway	Hit Object - Off Carriageway
1	Car (excluding private hire)	4	Male	21 - 25	Vehicle is performing a U turn	Offside	Other	None	None
2	Car (excluding private hire)	12	Female	56 - 65	Vehicle proceeding normally along the carriageway, not on a bend	Nearside	Other	None	None

## Casualties

Vehicle Ref	Casualty Ref	Injury Severity	Casualty Class	Gender	Age Band	Pedestrian Location	Pedestrian Movement
2	1	Serious	Driver or rider	Female	56 - 65	Unknown or other	Unknown or other

For more information about the data please visit: [www.crashmap.co.uk/home/aboutthedata](http://www.crashmap.co.uk/home/aboutthedata) and [www.crashmap.co.uk/home/definitions](http://www.crashmap.co.uk/home/definitions)



crashmap.co.uk

<b>Crash Date:</b>	Friday, October 16, 2015	<b>Time of Crash:</b>	6:46:00 AM	<b>Crash Reference:</b>	2015160A03851
<b>Highest Injury Severity:</b>	Serious	<b>Road Number:</b>	A1173	<b>Number of Casualties:</b>	1
<b>Highway Authority:</b>	North East Lincolnshire			<b>Number of Vehicles:</b>	2
<b>Local Authority:</b>	North East Lincolnshire			<b>OS Grid Reference:</b>	519952 413339
<b>Weather Description:</b>	Raining without high winds				
<b>Road Surface Description:</b>	Wet or Damp				
<b>Speed Limit:</b>	60				
<b>Light Conditions:</b>	Darkness: no street lighting				
<b>Carriageway Hazards:</b>	Any animal in carriageway (except ridden horse)				
<b>Junction Detail:</b>	Not at or within 20 metres of junction				
<b>Junction Pedestrian Crossing:</b>	No physical crossing facility within 50 metres				
<b>Road Type:</b>	Single carriageway				
<b>Junction Control:</b>	Not Applicable				



For more information about the data please visit: [www.crashmap.co.uk/home/aboutthedata](http://www.crashmap.co.uk/home/aboutthedata) and [www.crashmap.co.uk/home/definitions](http://www.crashmap.co.uk/home/definitions)



## Vehicles involved

Vehicle Ref	Vehicle Type	Vehicle Age	Driver Gender	Driver Age Band	Vehicle Manoeuvre	First Point of Impact	Journey Purpose	Hit Object - On Carriageway	Hit Object - Off Carriageway
1	Motorcycle 50cc and under	6	Male	36 - 45	Vehicle proceeding normally along the carriageway, not on a bend	Front	Commuting to/from work	None	None
2	Car (excluding private hire)	9	Male	46 - 55	Vehicle is slowing down or stopping	Back	Commuting to/from work	None	None

## Casualties

Vehicle Ref	Casualty Ref	Injury Severity	Casualty Class	Gender	Age Band	Pedestrian Location	Pedestrian Movement
1	1	Serious	Driver or rider	Male	36 - 45	Unknown or other	Unknown or other

For more information about the data please visit: [www.crashmap.co.uk/home/aboutthedata](http://www.crashmap.co.uk/home/aboutthedata) and [www.crashmap.co.uk/home/definitions](http://www.crashmap.co.uk/home/definitions)



crashmap.co.uk

**Crash Date:** Monday, March 04, 2013 **Time of Crash:** 10:55:00 AM **Crash Reference:** 2013160A00611

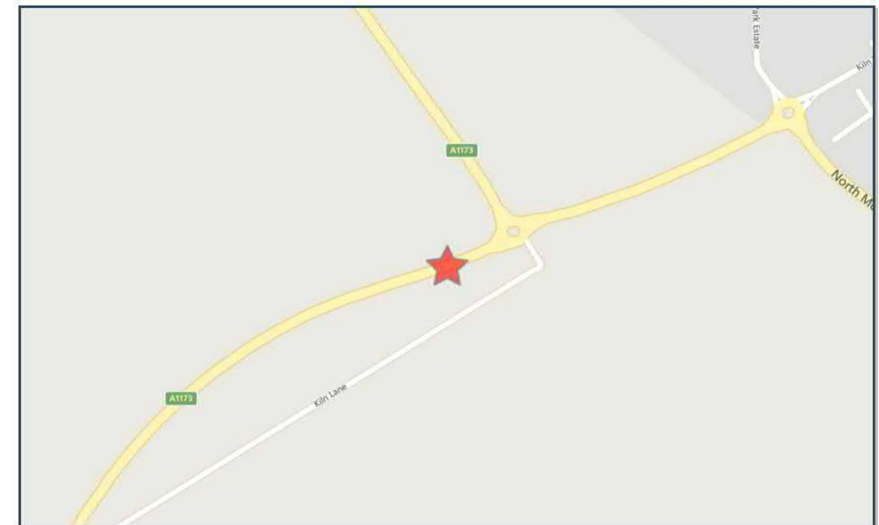
**Highest Injury Severity:** Slight  
**Highway Authority:** North East Lincolnshire  
**Local Authority:** North East Lincolnshire  
**Weather Description:** Fine without high winds  
**Road Surface Description:** Dry  
**Speed Limit:** 60  
**Light Conditions:** Daylight: regardless of presence of streetlights  
**Carriageway Hazards:** None  
**Junction Detail:** Not at or within 20 metres of junction  
**Junction Pedestrian Crossing:** No physical crossing facility within 50 metres  
**Road Type:** Single carriageway  
**Junction Control:** Not Applicable

**Road Number:** A1173

**Number of Casualties:** 1

**Number of Vehicles:** 3

**OS Grid Reference:** 520049 413373



For more information about the data please visit: [www.crashmap.co.uk/home/aboutthedata](http://www.crashmap.co.uk/home/aboutthedata) and [www.crashmap.co.uk/home/definitions](http://www.crashmap.co.uk/home/definitions)



### Vehicles involved

Vehicle Ref	Vehicle Type	Vehicle Age	Driver Gender	Driver Age Band	Vehicle Manoeuvre	First Point of Impact	Journey Purpose	Hit Object - On Carriageway	Hit Object - Off Carriageway
1	Van or goods vehicle 3.5 tonnes mgw and under	2	Male	21 - 25	Vehicle proceeding normally along the carriageway, not on a bend	Front	Other	None	None
2	Car (excluding private hire)	14	Male	26 - 35	Vehicle proceeding normally along the carriageway, not on a bend	Back	Other	None	None
3	Car (excluding private hire)	1	Female	26 - 35	Vehicle proceeding normally along the carriageway, not on a bend	Back	Other	None	None

### Casualties

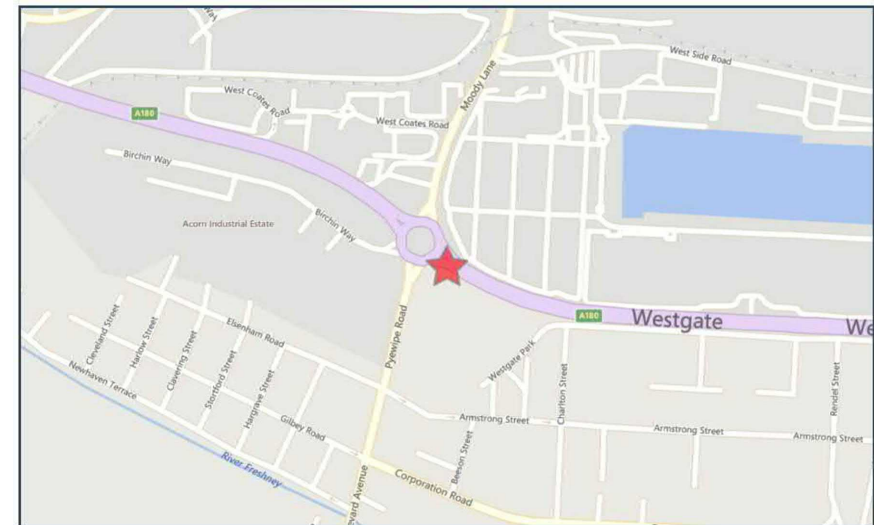
Vehicle Ref	Casualty Ref	Injury Severity	Casualty Class	Gender	Age Band	Pedestrian Location	Pedestrian Movement
2	1	Slight	Driver or rider	Male	26 - 35	Unknown or other	Unknown or other

For more information about the data please visit: [www.crashmap.co.uk/home/aboutthedata](http://www.crashmap.co.uk/home/aboutthedata) and [www.crashmap.co.uk/home/definitions](http://www.crashmap.co.uk/home/definitions)



crashmap.co.uk

<b>Crash Date:</b>	Saturday, June 18, 2016	<b>Time of Crash:</b>	6:42:00 PM	<b>Crash Reference:</b>	2016160084011
<b>Highest Injury Severity:</b>	Slight	<b>Road Number:</b>	A180	<b>Number of Casualties:</b>	3
<b>Highway Authority:</b>	North East Lincolnshire			<b>Number of Vehicles:</b>	2
<b>Local Authority:</b>	North East Lincolnshire			<b>OS Grid Reference:</b>	526172 410361
<b>Weather Description:</b>	Fine without high winds				
<b>Road Surface Description:</b>	Dry				
<b>Speed Limit:</b>	50				
<b>Light Conditions:</b>	Daylight: regardless of presence of streetlights				
<b>Carriageway Hazards:</b>	None				
<b>Junction Detail:</b>	Roundabout				
<b>Junction Pedestrian Crossing:</b>	No physical crossing facility within 50 metres				
<b>Road Type:</b>	Dual carriageway				
<b>Junction Control:</b>	Give way or uncontrolled				



For more information about the data please visit: [www.crashmap.co.uk/home/aboutthedata](http://www.crashmap.co.uk/home/aboutthedata) and [www.crashmap.co.uk/home/definitions](http://www.crashmap.co.uk/home/definitions)





## Vehicles involved

Vehicle Ref	Vehicle Type	Vehicle Age	Driver Gender	Driver Age Band	Vehicle Maneouvre	First Point of Impact	Journey Purpose	Hit Object - On Carriageway	Hit Object - Off Carriageway
1	Car (excluding private hire)		3 Male	46 - 55	Vehicle proceeding normally along the carriageway, not on a bend	Nearside	Other	None	None
2	Car (excluding private hire)		3 Female	21 - 25	Vehicle is slowing down or stopping	Offside	Other	None	None

## Casualties

Vehicle Ref	Casualty Ref	Injury Severity	Casualty Class	Gender	Age Band	Pedestrian Location	Pedestrian Movement
1	1	Slight	Driver or rider	Male	46 - 55	Unknown or other	Unknown or other
1	2	Slight	Vehicle or pillion passenger	Male	26 - 35	Unknown or other	Unknown or other
1	3	Slight	Vehicle or pillion passenger	Female	36 - 45	Unknown or other	Unknown or other

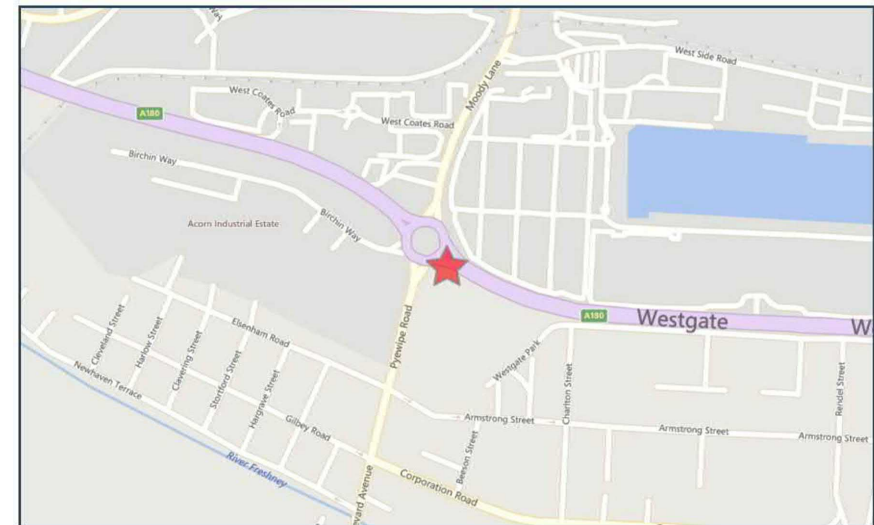
For more information about the data please visit: [www.crashmap.co.uk/home/aboutthedata](http://www.crashmap.co.uk/home/aboutthedata) and [www.crashmap.co.uk/home/definitions](http://www.crashmap.co.uk/home/definitions)





crashmap.co.uk

<b>Crash Date:</b>	Saturday, October 22, 2016	<b>Time of Crash:</b>	7:00:00 PM	<b>Crash Reference:</b>	2016160118942
<b>Highest Injury Severity:</b>	Slight	<b>Road Number:</b>	A180	<b>Number of Casualties:</b>	2
<b>Highway Authority:</b>	North East Lincolnshire			<b>Number of Vehicles:</b>	2
<b>Local Authority:</b>	North East Lincolnshire			<b>OS Grid Reference:</b>	526164 410363
<b>Weather Description:</b>	Fine without high winds				
<b>Road Surface Description:</b>	Dry				
<b>Speed Limit:</b>	30				
<b>Light Conditions:</b>	Darkness: street lights present and lit				
<b>Carriageway Hazards:</b>	None				
<b>Junction Detail:</b>	Roundabout				
<b>Junction Pedestrian Crossing:</b>	No physical crossing facility within 50 metres				
<b>Road Type:</b>	Roundabout				
<b>Junction Control:</b>	Give way or uncontrolled				



For more information about the data please visit: [www.crashmap.co.uk/home/aboutthedata](http://www.crashmap.co.uk/home/aboutthedata) and [www.crashmap.co.uk/home/definitions](http://www.crashmap.co.uk/home/definitions)



## Vehicles involved

Vehicle Ref	Vehicle Type	Vehicle Age	Driver Gender	Driver Age Band	Vehicle Maneuvre	First Point of Impact	Journey Purpose	Hit Object - On Carriageway	Hit Object - Off Carriageway
1	Car (excluding private hire)	-1	Unknown	26 - 35	Vehicle proceeding normally along the carriageway, not on a bend	Front	Other	None	None
2	Car (excluding private hire)	15	Female	16 - 20	Vehicle is slowing down or stopping	Back	Other	None	None

## Casualties

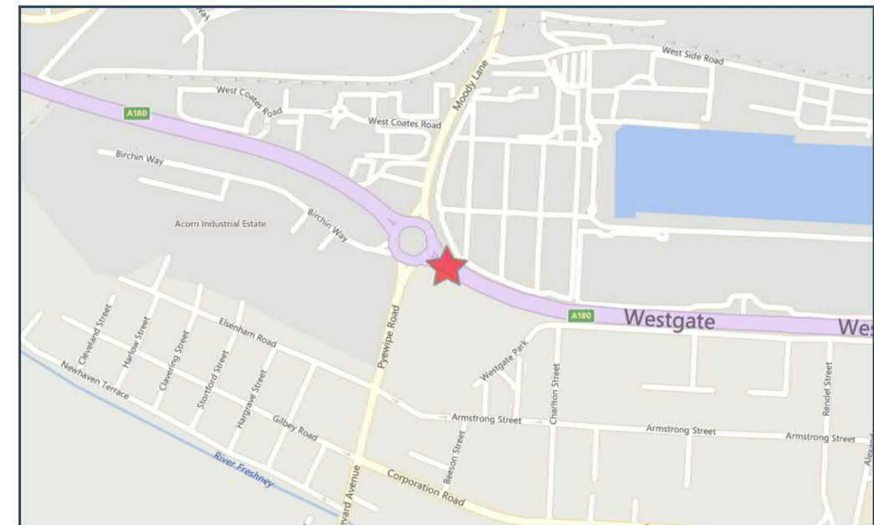
Vehicle Ref	Casualty Ref	Injury Severity	Casualty Class	Gender	Age Band	Pedestrian Location	Pedestrian Movement
2	1	Slight	Driver or rider	Female	16 - 20	Unknown or other	Unknown or other
2	2	Slight	Vehicle or pillion passenger	Female	11 - 15	Unknown or other	Unknown or other

For more information about the data please visit: [www.crashmap.co.uk/home/aboutthedata](http://www.crashmap.co.uk/home/aboutthedata) and [www.crashmap.co.uk/home/definitions](http://www.crashmap.co.uk/home/definitions)



crashmap.co.uk

<b>Crash Date:</b>	Sunday, October 23, 2016	<b>Time of Crash:</b>	5:19:00 PM	<b>Crash Reference:</b>	2016160128066
<b>Highest Injury Severity:</b>	Slight	<b>Road Number:</b>	A180	<b>Number of Casualties:</b>	1
<b>Highway Authority:</b>	North East Lincolnshire			<b>Number of Vehicles:</b>	1
<b>Local Authority:</b>	North East Lincolnshire			<b>OS Grid Reference:</b>	526184 410358
<b>Weather Description:</b>	Fine without high winds				
<b>Road Surface Description:</b>	Dry				
<b>Speed Limit:</b>	50				
<b>Light Conditions:</b>	Daylight: regardless of presence of streetlights				
<b>Carriageway Hazards:</b>	None				
<b>Junction Detail:</b>	Roundabout				
<b>Junction Pedestrian Crossing:</b>	No physical crossing facility within 50 metres				
<b>Road Type:</b>	Dual carriageway				
<b>Junction Control:</b>	Give way or uncontrolled				



For more information about the data please visit: [www.crashmap.co.uk/home/aboutthedata](http://www.crashmap.co.uk/home/aboutthedata) and [www.crashmap.co.uk/home/definitions](http://www.crashmap.co.uk/home/definitions)



### Vehicles involved

Vehicle Ref	Vehicle Type	Vehicle Age	Driver Gender	Driver Age Band	Vehicle Maneuvre	First Point of Impact	Journey Purpose	Hit Object - On Carriageway	Hit Object - Off Carriageway
1	Motorcycle over 50cc and up to 125cc	2	Male	26 - 35	Vehicle proceeding normally along the carriageway, not on a bend	Nearside	Other	None	None

### Casualties

Vehicle Ref	Casualty Ref	Injury Severity	Casualty Class	Gender	Age Band	Pedestrian Location	Pedestrian Movement
1	1	Slight	Driver or rider	Male	26 - 35	Unknown or other	Unknown or other

For more information about the data please visit: [www.crashmap.co.uk/home/aboutthedata](http://www.crashmap.co.uk/home/aboutthedata) and [www.crashmap.co.uk/home/definitions](http://www.crashmap.co.uk/home/definitions)



crashmap.co.uk

**2017 data is provisional and is subject to change**

**Crash Date:** Friday, September 22, 2017

**Time of Crash:** 11:00:00 AM

**Crash Reference:** 2017160222809

**Highest Injury Severity:** Slight

**Highway Authority:** North East Lincolnshire

**Local Authority:** North East Lincolnshire

**Weather Description:** Fine without high winds

**Road Surface Description:** Dry

**Speed Limit:** 40

**Light Conditions:** Daylight: regardless of presence of streetlights

**Carriageway Hazards:** None

**Junction Detail:** Roundabout

**Junction Pedestrian Crossing:** No physical crossing facility within 50 metres

**Road Type:** Roundabout

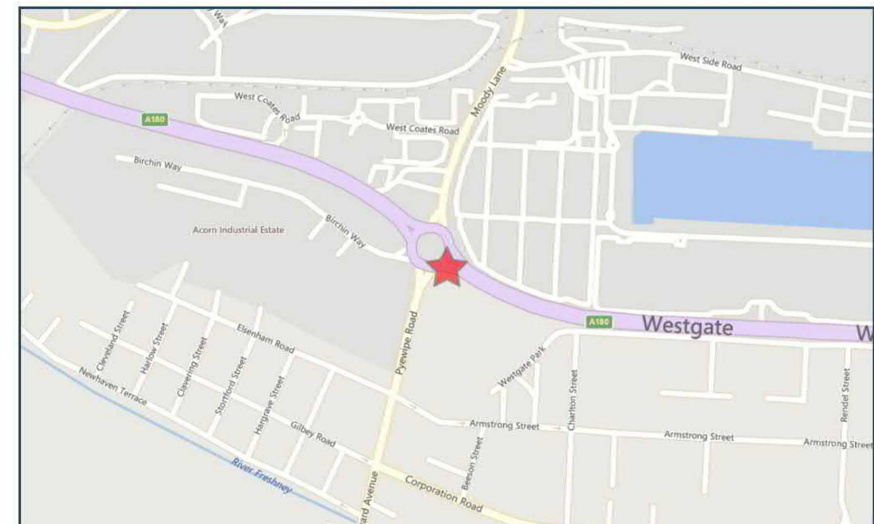
**Junction Control:** Give way or uncontrolled

**Road Number:** A180

**Number of Casualties:** 1

**Number of Vehicles:** 2

**OS Grid Reference:** 526156 410370



For more information about the data please visit: [www.crashmap.co.uk/home/aboutthedata](http://www.crashmap.co.uk/home/aboutthedata) and [www.crashmap.co.uk/home/definitions](http://www.crashmap.co.uk/home/definitions)



2017 data is provisional and is subject to change

### Vehicles involved

Vehicle Ref	Vehicle Type	Vehicle Age	Driver Gender	Driver Age Band	Vehicle Maneuvre	First Point of Impact	Journey Purpose	Hit Object - On Carriageway	Hit Object - Off Carriageway
1	Car (excluding private hire)	-1	Male	16-24	Vehicle proceeding normally along the carriageway, not on a bend	Unknown	Other	None	None
2	Car (excluding private hire)	-1	Male	25-34	Vehicle proceeding normally along the carriageway, not on a bend	Unknown	Other	None	None

### Casualties

Vehicle Ref	Casualty Ref	Injury Severity	Casualty Class	Gender	Age Band	Pedestrian Location	Pedestrian Movement
1	1	Slight	Driver or rider	Male	16-24	Unknown or other	Unknown or other

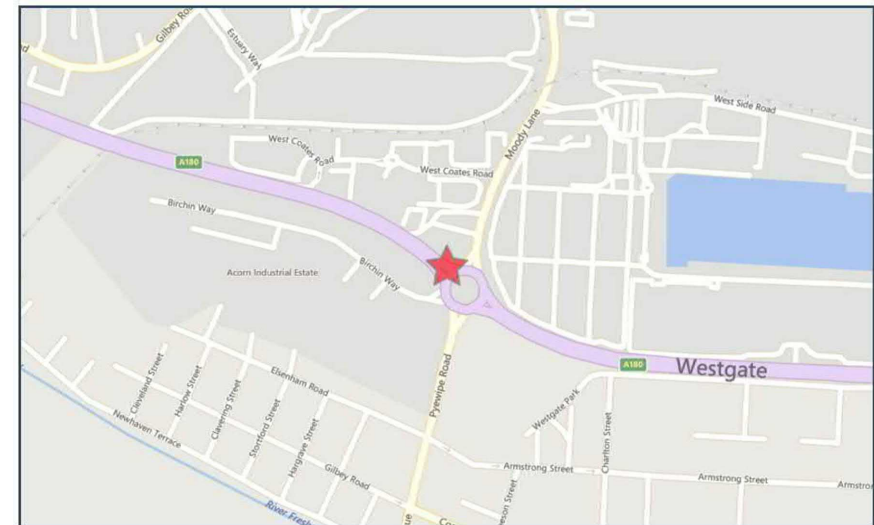
For more information about the data please visit: [www.crashmap.co.uk/home/aboutthedata](http://www.crashmap.co.uk/home/aboutthedata) and [www.crashmap.co.uk/home/definitions](http://www.crashmap.co.uk/home/definitions)





crashmap.co.uk

<b>Crash Date:</b>	Thursday, January 17, 2013	<b>Time of Crash:</b>	7:20:00 AM	<b>Crash Reference:</b>	2013160A00181
<b>Highest Injury Severity:</b>	Slight	<b>Road Number:</b>	A180	<b>Number of Casualties:</b>	1
<b>Highway Authority:</b>	North East Lincolnshire			<b>Number of Vehicles:</b>	2
<b>Local Authority:</b>	North East Lincolnshire			<b>OS Grid Reference:</b>	526100 410438
<b>Weather Description:</b>	Fine without high winds				
<b>Road Surface Description:</b>	Frost or Ice				
<b>Speed Limit:</b>	30				
<b>Light Conditions:</b>	Daylight: regardless of presence of streetlights				
<b>Carriageway Hazards:</b>	None				
<b>Junction Detail:</b>	Roundabout				
<b>Junction Pedestrian Crossing:</b>	No physical crossing facility within 50 metres				
<b>Road Type:</b>	Roundabout				
<b>Junction Control:</b>	Give way or uncontrolled				



For more information about the data please visit: [www.crashmap.co.uk/home/aboutthedata](http://www.crashmap.co.uk/home/aboutthedata) and [www.crashmap.co.uk/home/definitions](http://www.crashmap.co.uk/home/definitions)





### Vehicles involved

Vehicle Ref	Vehicle Type	Vehicle Age	Driver Gender	Driver Age Band	Vehicle Maneuvre	First Point of Impact	Journey Purpose	Hit Object - On Carriageway	Hit Object - Off Carriageway
1	Car (excluding private hire)	10	Female	21 - 25	Vehicle is moving off	Back	Other	None	None
2	Car (excluding private hire)	-1	Male	21 - 25	Vehicle is moving off	Front	Other	None	None

### Casualties

Vehicle Ref	Casualty Ref	Injury Severity	Casualty Class	Gender	Age Band	Pedestrian Location	Pedestrian Movement
1	1	Slight	Driver or rider	Female	21 - 25	Unknown or other	Unknown or other

For more information about the data please visit: [www.crashmap.co.uk/home/aboutthedata](http://www.crashmap.co.uk/home/aboutthedata) and [www.crashmap.co.uk/home/definitions](http://www.crashmap.co.uk/home/definitions)



crashmap.co.uk

**Crash Date:** Thursday, February 07, 2013 **Time of Crash:** 12:30:00 PM **Crash Reference:** 2013160A00431

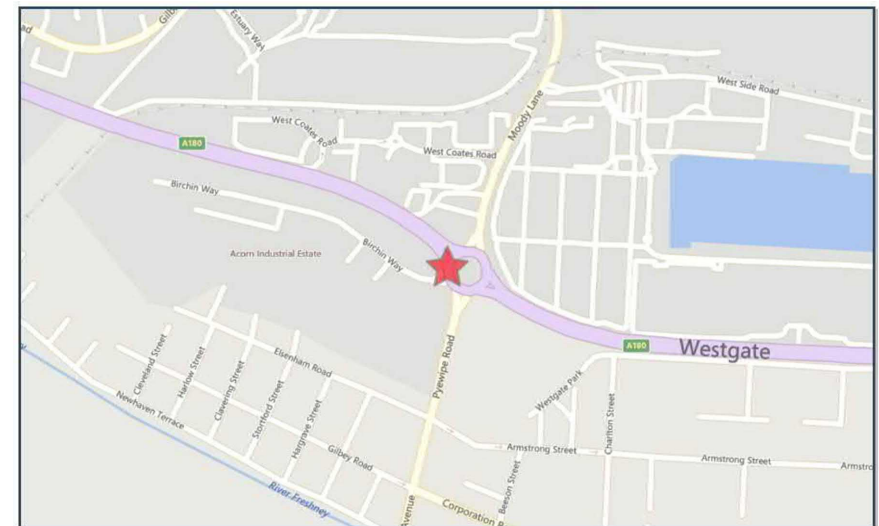
**Highest Injury Severity:** Slight  
**Highway Authority:** North East Lincolnshire  
**Local Authority:** North East Lincolnshire  
**Weather Description:** Fine without high winds  
**Road Surface Description:** Dry  
**Speed Limit:** 30  
**Light Conditions:** Daylight: regardless of presence of streetlights  
**Carriageway Hazards:** None  
**Junction Detail:** Roundabout  
**Junction Pedestrian Crossing:** No physical crossing facility within 50 metres  
**Road Type:** Roundabout  
**Junction Control:** Give way or uncontrolled

**Road Number:** A180

**Number of Casualties:** 1

**Number of Vehicles:** 2

**OS Grid Reference:** 526096 410407



For more information about the data please visit: [www.crashmap.co.uk/home/aboutthedata](http://www.crashmap.co.uk/home/aboutthedata) and [www.crashmap.co.uk/home/definitions](http://www.crashmap.co.uk/home/definitions)



## Vehicles involved

Vehicle Ref	Vehicle Type	Vehicle Age	Driver Gender	Driver Age Band	Vehicle Maneuvre	First Point of Impact	Journey Purpose	Hit Object - On Carriageway	Hit Object - Off Carriageway
1	Car (excluding private hire)	7	Female	36 - 45	Vehicle proceeding normally along the carriageway, not on a bend	Offside	Other	None	None
2	Car (excluding private hire)	2	Male	21 - 25	Vehicle proceeding normally along the carriageway, not on a bend	Nearside	Journey as part of work	None	None

## Casualties

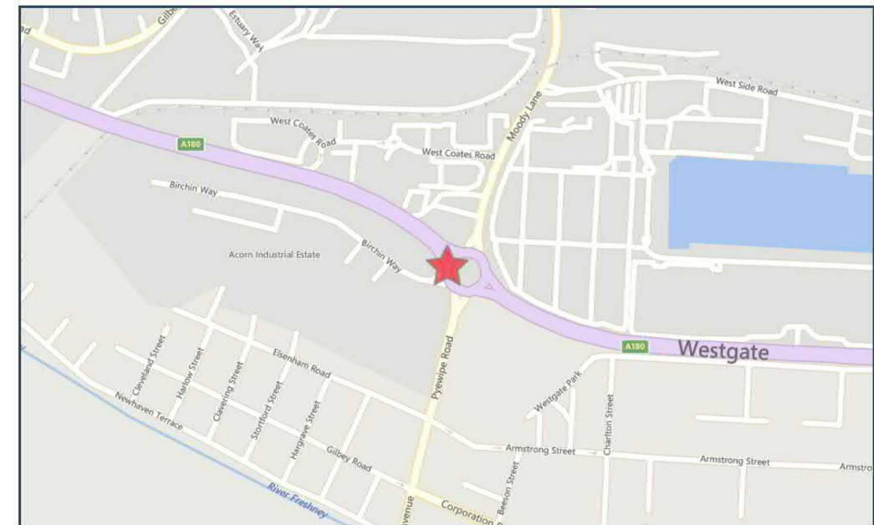
Vehicle Ref	Casualty Ref	Injury Severity	Casualty Class	Gender	Age Band	Pedestrian Location	Pedestrian Movement
1	1	Slight	Driver or rider	Female	36 - 45	Unknown or other	Unknown or other

For more information about the data please visit: [www.crashmap.co.uk/home/aboutthedata](http://www.crashmap.co.uk/home/aboutthedata) and [www.crashmap.co.uk/home/definitions](http://www.crashmap.co.uk/home/definitions)



crashmap.co.uk

<b>Crash Date:</b>	Tuesday, June 18, 2013	<b>Time of Crash:</b>	12:10:00 PM	<b>Crash Reference:</b>	2013160A01851
<b>Highest Injury Severity:</b>	Slight	<b>Road Number:</b>	A180	<b>Number of Casualties:</b>	1
<b>Highway Authority:</b>	North East Lincolnshire			<b>Number of Vehicles:</b>	2
<b>Local Authority:</b>	North East Lincolnshire			<b>OS Grid Reference:</b>	526098 410410
<b>Weather Description:</b>	Fine without high winds				
<b>Road Surface Description:</b>	Dry				
<b>Speed Limit:</b>	30				
<b>Light Conditions:</b>	Daylight: regardless of presence of streetlights				
<b>Carriageway Hazards:</b>	None				
<b>Junction Detail:</b>	Roundabout				
<b>Junction Pedestrian Crossing:</b>	No physical crossing facility within 50 metres				
<b>Road Type:</b>	Roundabout				
<b>Junction Control:</b>	Give way or uncontrolled				



For more information about the data please visit: [www.crashmap.co.uk/home/aboutthedata](http://www.crashmap.co.uk/home/aboutthedata) and [www.crashmap.co.uk/home/definitions](http://www.crashmap.co.uk/home/definitions)