

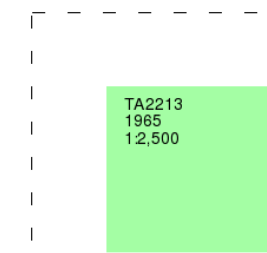
Ordnance Survey Plan

Published 1965

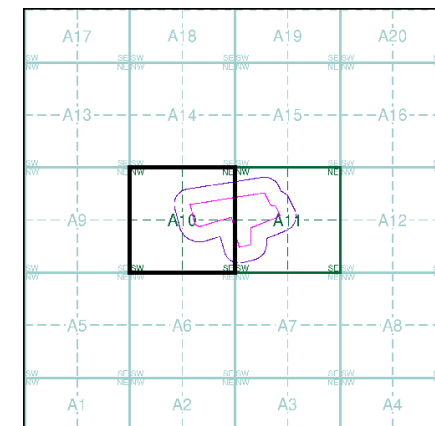
Source map scale - 1:2,500

The historical maps shown were reproduced from maps predominantly held at the scale adopted for England, Wales and Scotland in the 1840's. In 1854 the 1:2,500 scale was adopted for mapping urban areas and by 1896 it covered the whole of what were considered to be the cultivated parts of Great Britain. The published date given below is often some years later than the surveyed date. Before 1938, all OS maps were based on the Cassini Projection, with independent surveys of a single county or group of counties, giving rise to significant inaccuracies in outlying areas.

Map Name(s) and Date(s)



Historical Map - Segment A10



Order Details

Order Number: 169911223_1_1

Customer Ref: RCH080

National Grid Reference: 522990, 413380

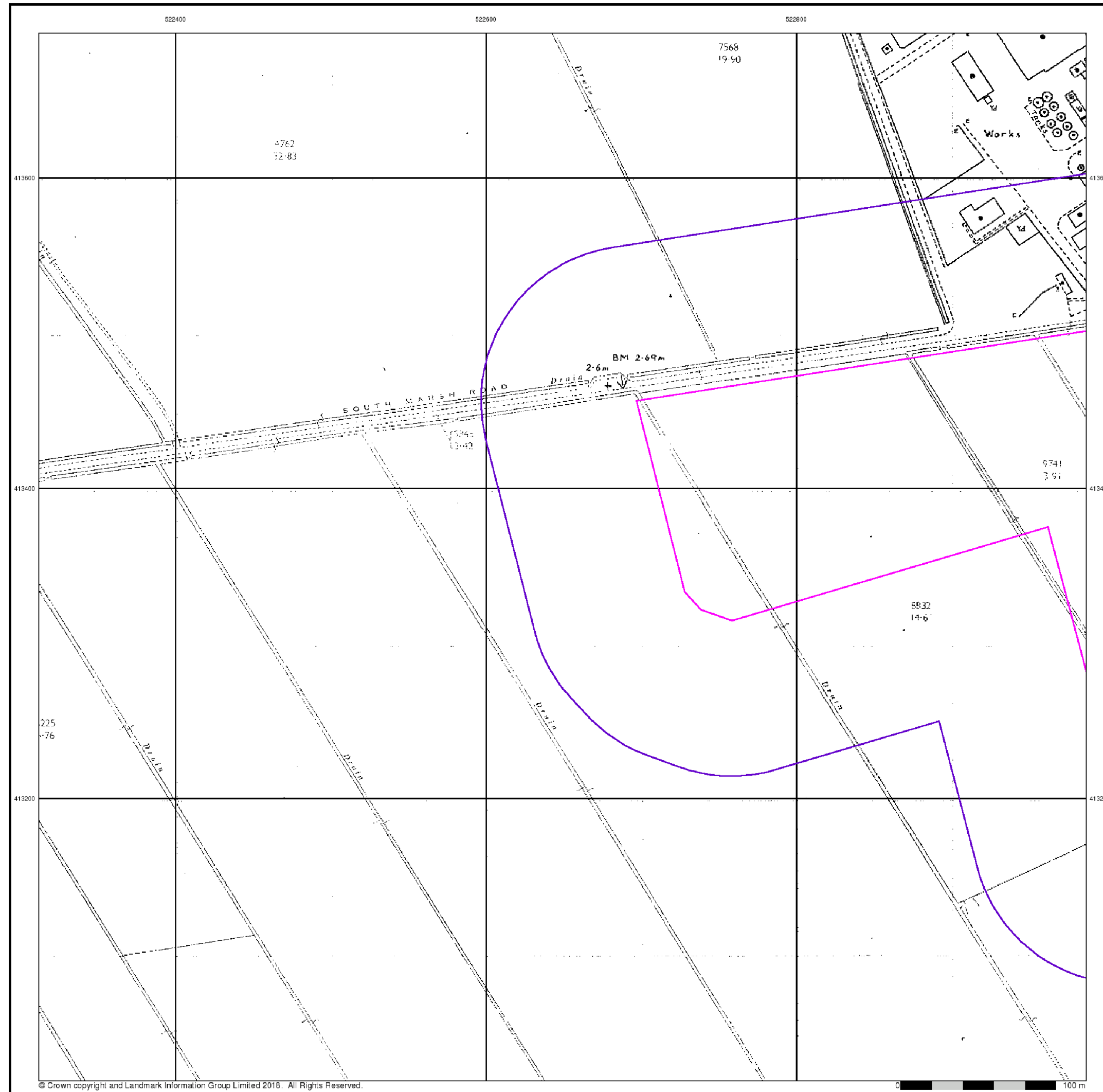
Slice: A

Site Area (Ha): 9.64

Search Buffer (m): 100

Site Details

B O C Ltd, Hobson Way, Stallingborough, GRIMSBY, DN41 8DZ



© Crown copyright and Landmark Information Group Limited 2018. All Rights Reserved.


Additional SIMs

Published 1978

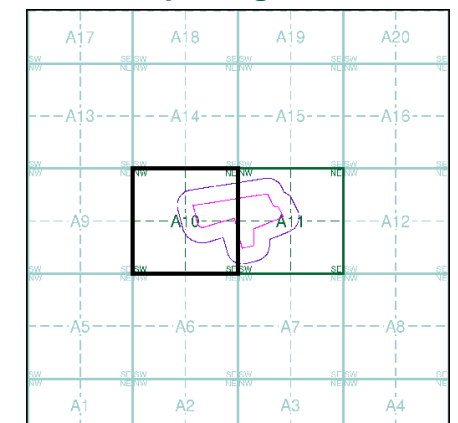
Source map scale - 1:2,500

The SIM cards (Ordnance Survey's 'Survey of Information on Microfilm') are further, minor editions of mapping which were produced and published in between the main editions as an area was updated. They date from 1947 to 1994, and contain detailed information on buildings, roads and land-use. These maps were produced at both 1:2,500 and 1:1,250 scales.

Map Name(s) and Date(s)



Historical Map - Segment A10



Order Details

Order Number: 169911223_1_1
Customer Ref: RCH080
National Grid Reference: 522990, 413380
Slice: A
Site Area (Ha): 9.64
Search Buffer (m): 100

Site Details

B O C Ltd, Hobson Way, Stallingborough, GRIMSBY, DN41 8DZ




Large-Scale National Grid Data

Published 1993

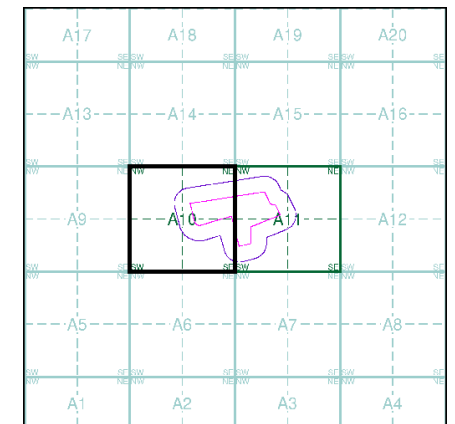
Source map scale - 1:2,500

'Large Scale National Grid Data' superseded SIM cards (Ordnance Survey's 'Survey of Information on Microfilm') in 1992, and continued to be produced until 1999. These maps were the fore-runners of digital mapping and so provide detailed information on houses and roads, but tend to show less topographic features such as vegetation. These maps were produced at both 1:2,500 and 1:1,250 scales.

Map Name(s) and Date(s)



Historical Map - Segment A10



Order Details

Order Number: 169911223_1_1
Customer Ref: RCH080
National Grid Reference: 522990, 413380
Slice: A
Site Area (Ha): 9.64
Search Buffer (m): 100

Site Details

B O C Ltd, Hobson Way, Stallingborough, GRIMSBY, DN41 8DZ

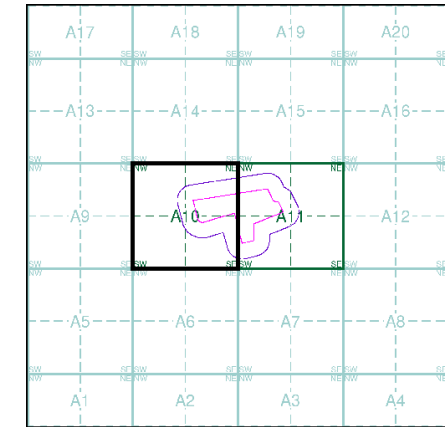


Historical Aerial Photography

Published 1999

This aerial photography was produced by Getmapping, these vertical aerial photographs provide a seamless, full colour survey of the whole of Great Britain

Historical Aerial Photography - Segment A10



Order Details

Order Number: 169911223_1_1
Customer Ref: RCH080
National Grid Reference: 522990, 413380
Slice: A
Site Area (Ha): 9.64
Search Buffer (m): 100

Site Details

B O C Ltd, Hobson Way, Stallingborough, GRIMSBY, DN41 8DZ

Historical Mapping Legends

Ordnance Survey County Series and Ordnance Survey Plan 1:2,500



Ordnance Survey Plan, Additional SIMs and Supply of Unpublished Survey Information 1:2,500 and 1:1,250



Large-Scale National Grid Data 1:2,500 and 1:1,250



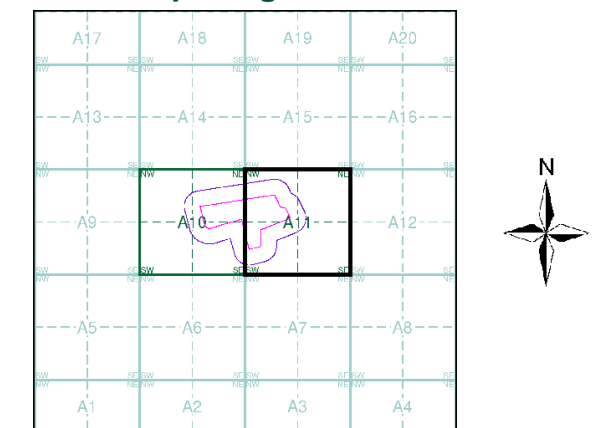
Envirocheck®

LANDMARK INFORMATION GROUP®

Historical Mapping & Photography included:

Mapping Type	Scale	Date	Pg
Lincolnshire	1:2,500	1888	2
Lincolnshire	1:2,500	1907	3
Lincolnshire	1:2,500	1932	4
Ordnance Survey Plan	1:2,500	1965	5
Additional SIMs	1:2,500	1978	6
Large-Scale National Grid Data	1:2,500	1993	7
Historical Aerial Photography	1:2,500	2015	8

Historical Map - Segment A11



Order Details

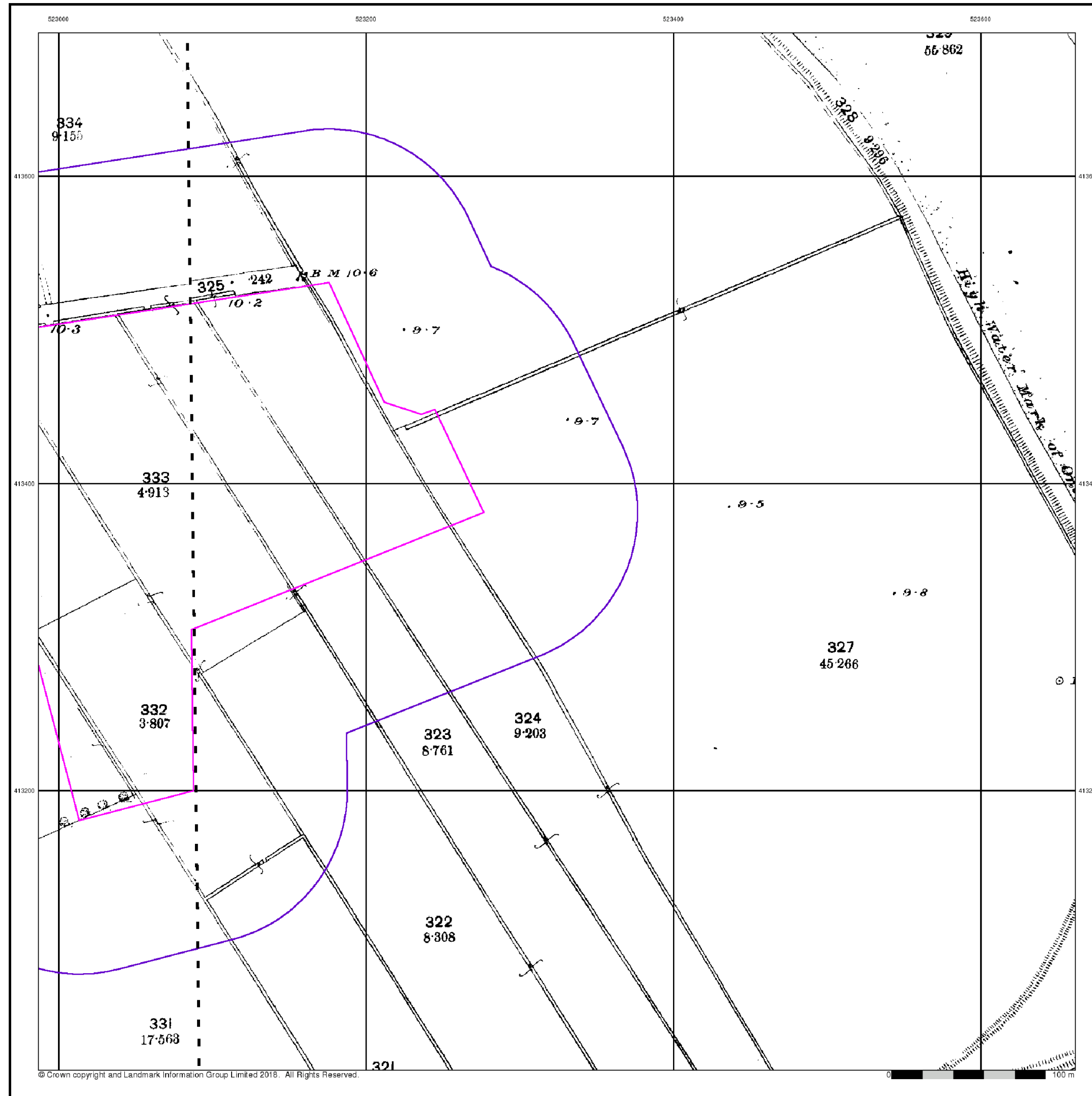
Order Number: 169911223_1_1
Customer Ref: RCH080
National Grid Reference: 522990, 413380
Slice: A
Site Area (Ha): 9.64
Search Buffer (m): 100

Site Details

B O C Ltd, Hobson Way, Stallingborough, GRIMSBY, DN41 8DZ

Landmark
INFORMATION GROUP

Tel: 0844 844 9952
Fax: 0844 844 9951
Web: www.envirocheck.co.uk



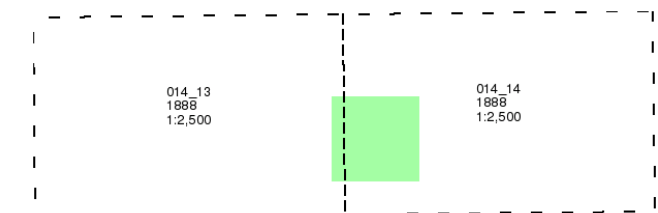
Lincolnshire

Published 1888

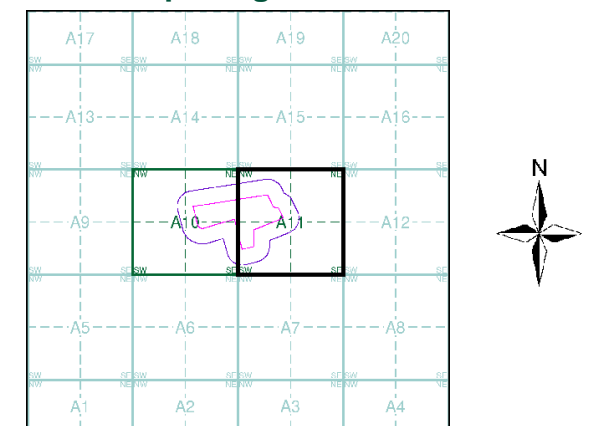
Source map scale - 1:2,500

The historical maps shown were reproduced from maps predominantly held at the scale adopted for England, Wales and Scotland in the 1840's. In 1854 the 1:2,500 scale was adopted for mapping urban areas and by 1896 it covered the whole of what were considered to be the cultivated parts of Great Britain. The published date given below is often some years later than the surveyed date. Before 1938, all OS maps were based on the Cassini Projection, with independent surveys of a single county or group of counties, giving rise to significant inaccuracies in outlying areas.

Map Name(s) and Date(s)



Historical Map - Segment A11

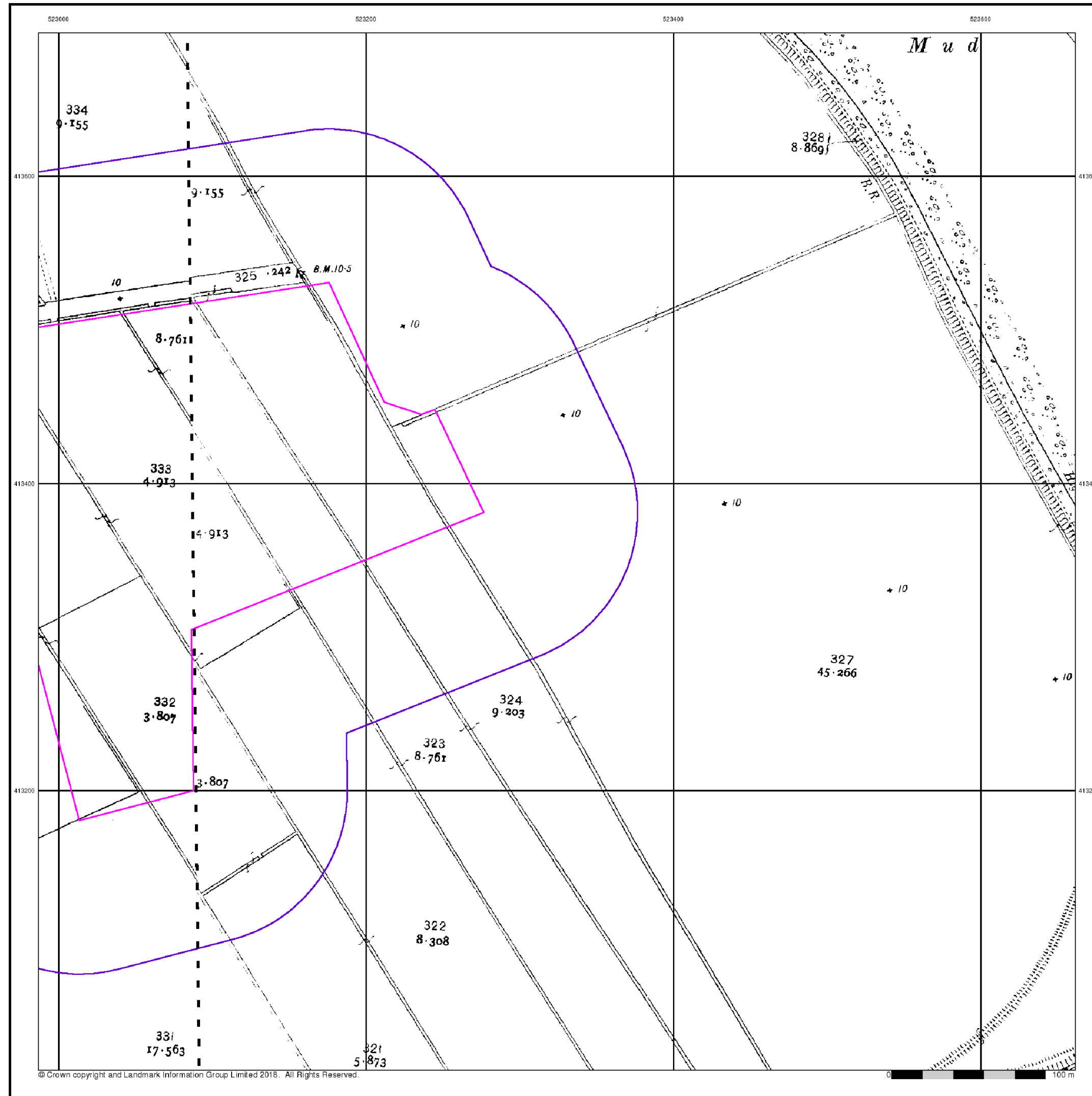


Order Details

Order Number: 169911223_1_1
Customer Ref: RCH080
National Grid Reference: 522990, 413380
Slice: A
Site Area (Ha): 9.64
Search Buffer (m): 100

Site Details

B O C Ltd, Hobson Way, Stallingborough, GRIMSBY, DN41 8DZ



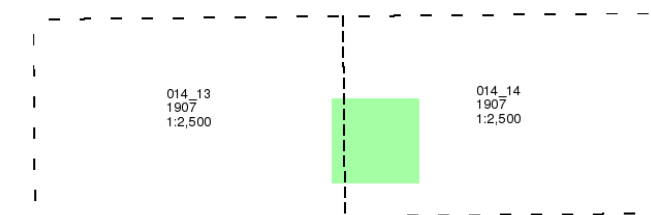
Lincolnshire

Published 1907

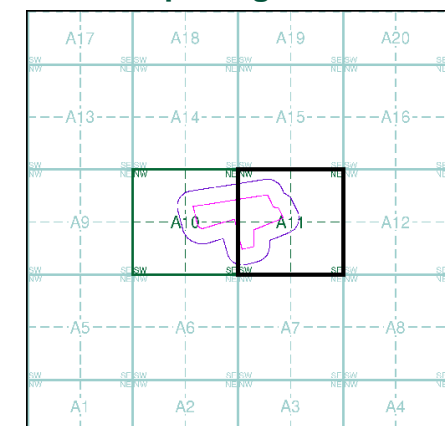
Source map scale - 1:2,500

The historical maps shown were reproduced from maps predominantly held at the scale adopted for England, Wales and Scotland in the 1840's. In 1854 the 1:2,500 scale was adopted for mapping urban areas and by 1896 it covered the whole of what were considered to be the cultivated parts of Great Britain. The published date given below is often some years later than the surveyed date. Before 1938, all OS maps were based on the Cassini Projection, with independent surveys of a single county or group of counties, giving rise to significant inaccuracies in outlying areas.

Map Name(s) and Date(s)



Historical Map - Segment A11

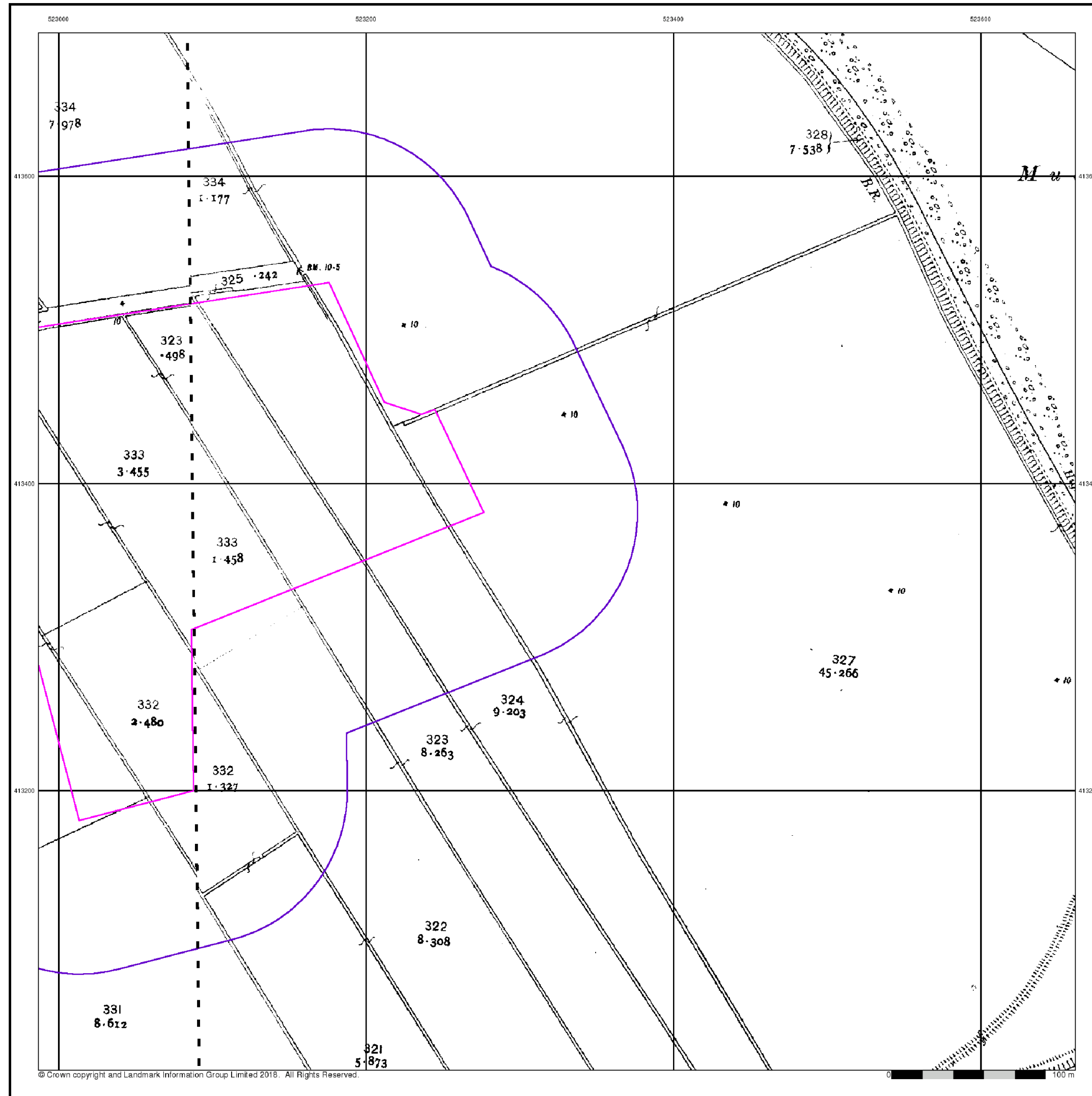


Order Details

Order Number: 169911223_1_1
Customer Ref: RCH080
National Grid Reference: 522990, 413380
Slice: A
Site Area (Ha): 9.64
Search Buffer (m): 100

Site Details

B O C Ltd, Hobson Way, Stallingborough, GRIMSBY, DN41 8DZ



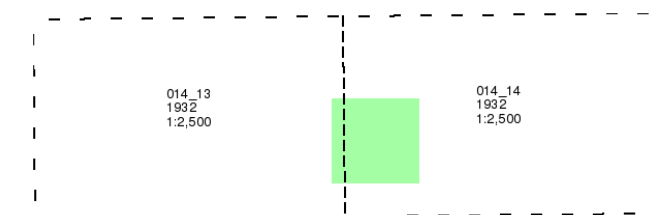
Lincolnshire

Published 1932

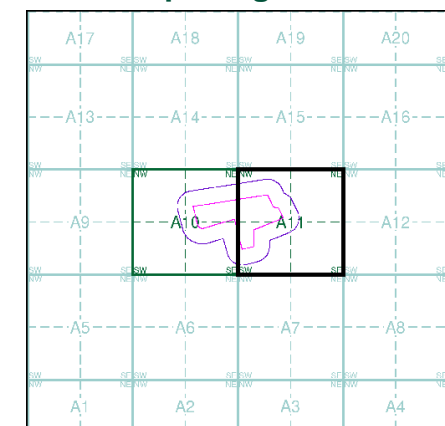
Source map scale - 1:2,500

The historical maps shown were reproduced from maps predominantly held at the scale adopted for England, Wales and Scotland in the 1840's. In 1854 the 1:2,500 scale was adopted for mapping urban areas and by 1896 it covered the whole of what were considered to be the cultivated parts of Great Britain. The published date given below is often some years later than the surveyed date. Before 1938, all OS maps were based on the Cassini Projection, with independent surveys of a single county or group of counties, giving rise to significant inaccuracies in outlying areas.

Map Name(s) and Date(s)



Historical Map - Segment A11

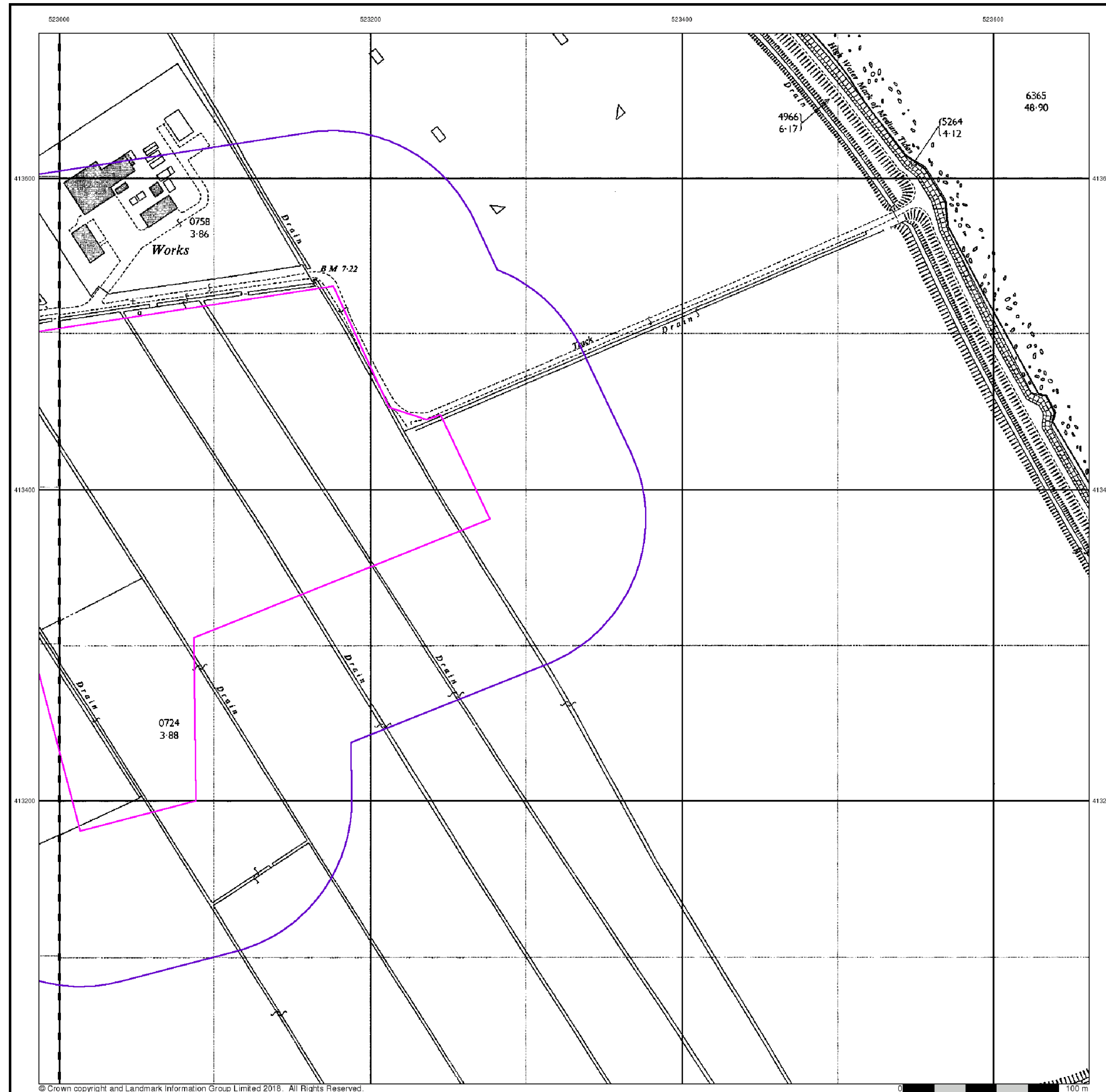


Order Details

Order Number: 169911223_1_1
Customer Ref: RCH080
National Grid Reference: 522990, 413380
Slice: A
Site Area (Ha): 9.64
Search Buffer (m): 100

Site Details

B O C Ltd, Hobson Way, Stallingborough, GRIMSBY, DN41 8DZ



© Crown copyright and Landmark Information Group Limited 2018. All Rights Reserved

A scale bar showing a distance of 100 meters. It consists of a horizontal line with vertical tick marks at intervals of 20 meters. The segments are colored in a repeating pattern of black, white, and grey. The number '0' is at the left end and '100 m' is at the right end.

Envirocheck®

LANDMARK INFORMATION GROUP®


Ordinance Survey Plan

Published 1965

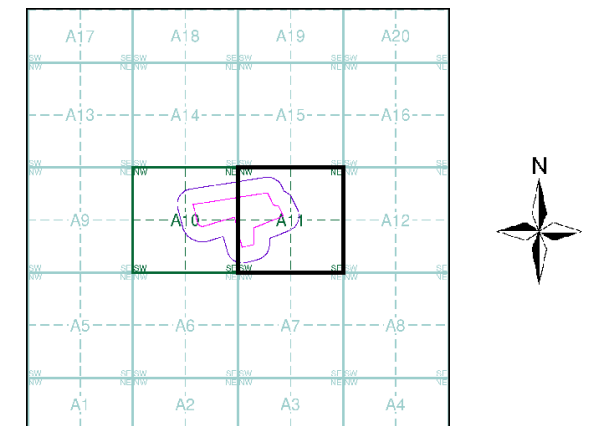
Source map scale - 1:2,500

The historical maps shown were reproduced from maps predominantly held at the scale adopted for England, Wales and Scotland in the 1840's. In 1854 the 1:2,500 scale was adopted for mapping urban areas and by 1896 it covered the whole of what were considered to be the cultivated parts of Great Britain. The published date given below is often some years later than the surveyed date. Before 1938, all OS maps were based on the Cassini Projection, with independent surveys of a single county or group of counties, giving rise to significant inaccuracies in outlying areas.

Map Name(s) and Date(s)



Historical Map - Segment A11



Order Details

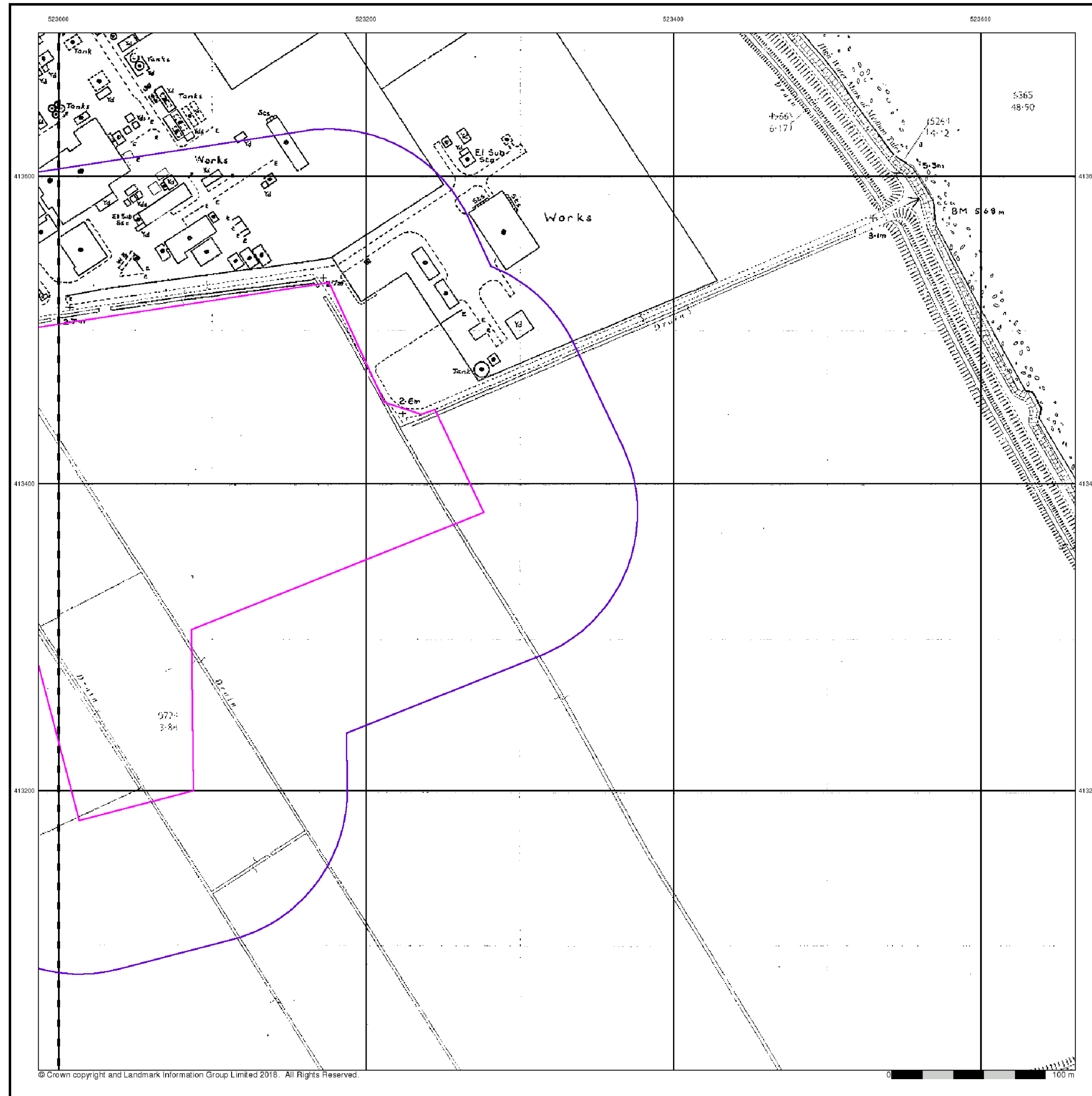
Order Number: 169911223_1_1
Customer Ref: RCH080
National Grid Reference: 522990, 413380
Slice: A
Site Area (Ha): 9.64
Search Buffer (m): 100

Site Details

B O C Ltd, Hobson Way, Stallingborough, GRIMSBY, DN41
8DZ

Landmark®
INFORMATION GROUP

Tel: 0844 844 9952
Fax: 0844 844 9951
Web: www.envirocheck.co.uk



Additional SIMs

Published 1978

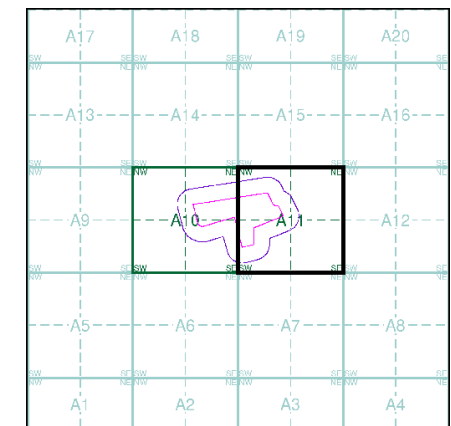
Source map scale - 1:2,500

The SIM cards (Ordnance Survey's 'Survey of Information on Microfilm') are further, minor editions of mapping which were produced and published in between the main editions as an area was updated. They date from 1947 to 1994, and contain detailed information on buildings, roads and land-use. These maps were produced at both 1:2,500 and 1:1,250 scales.

Map Name(s) and Date(s)

TA2213 1978 1:2,500	TA2313 1978 1:2,500
---------------------------	---------------------------

Historical Map - Segment A11



Order Details

Order Number: 169911223_1_1
Customer Ref: RCH080
National Grid Reference: 522990, 413380
Slice: A
Site Area (Ha): 9.64
Search Buffer (m): 100

Site Details

B O C Ltd, Hobson Way, Stallingborough, GRIMSBY, DN41 8DZ




Large-Scale National Grid Data

Published 1993

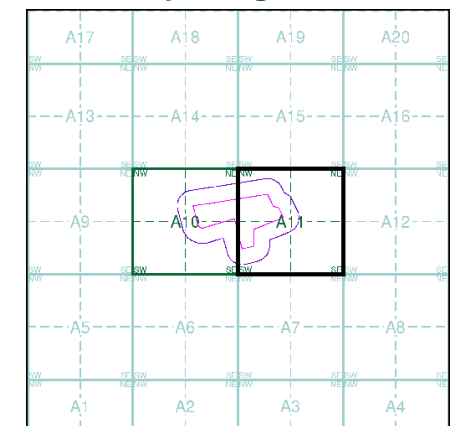
Source map scale - 1:2,500

'Large Scale National Grid Data' superseded SIM cards (Ordnance Survey's 'Survey of Information on Microfilm') in 1992, and continued to be produced until 1999. These maps were the fore-runners of digital mapping and so provide detailed information on houses and roads, but tend to show less topographic features such as vegetation. These maps were produced at both 1:2,500 and 1:1,250 scales.

Map Name(s) and Date(s)



Historical Map - Segment A11



Order Details

Order Number: 169911223_1_1
Customer Ref: RCH080
National Grid Reference: 522990, 413380
Slice: A
Site Area (Ha): 9.64
Search Buffer (m): 100

Site Details

B O C Ltd, Hobson Way, Stallingborough, GRIMSBY, DN41 8DZ



© Copyright Getmapping plc

0 100 m

Envirocheck[®]

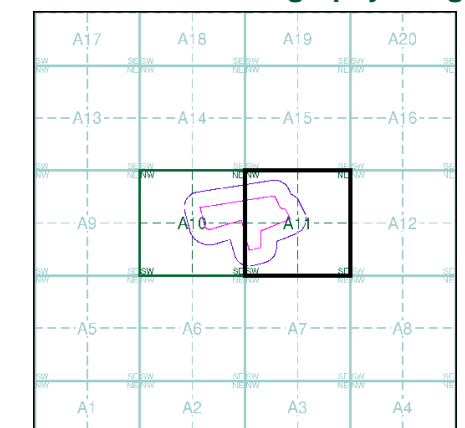
LANDMARK INFORMATION GROUP[®]

Historical Aerial Photography

Published 2015

This aerial photography was produced by Getmapping, these vertical aerial photographs provide a seamless, full colour survey of the whole of Great Britain

Historical Aerial Photography - Segment A11



Order Details

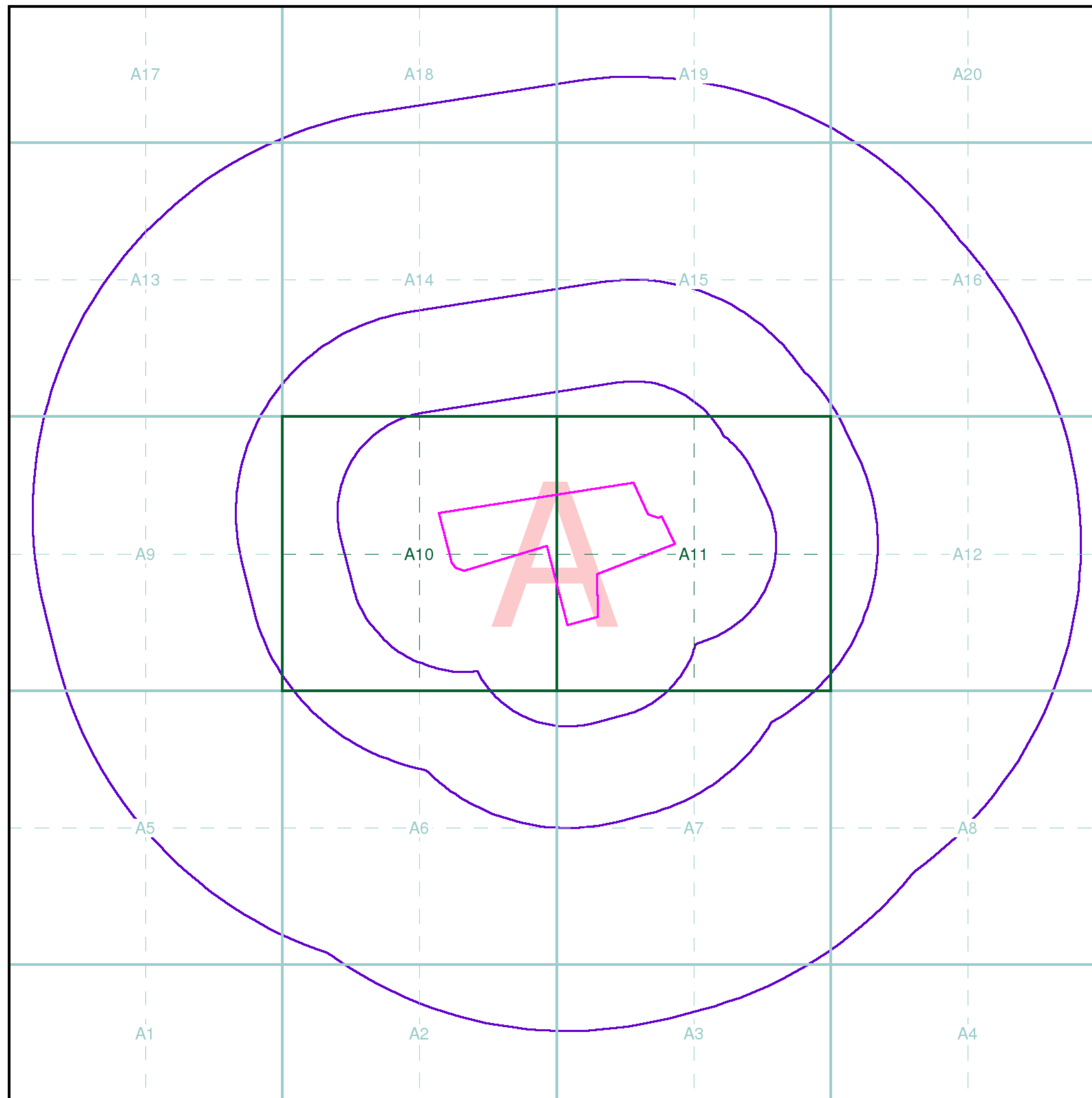
Order Number: 169911223_1_1
Customer Ref: RCH080
National Grid Reference: 522990, 413380
Slice: A
Site Area (Ha): 9.64
Search Buffer (m): 100

Site Details

B O C Ltd, Hobson Way, Stallingborough, GRIMSBY, DN41 8DZ

Landmark[®]
INFORMATION GROUP

Tel: 0844 844 9952
Fax: 0844 844 9951
Web: www.envirocheck.co.uk



Index Map

For ease of identification, your site and buffer have been split into Slices, Segments and Quadrants. These are illustrated on the Index Map opposite and explained further below.

Slice

Each slice represents a 1:10,000 plot area (2.7km x 2.7km) for your site and buffer. A large site and buffer may be made up of several slices (represented by a red outline), that are referenced by letters of the alphabet, starting from the bottom left corner of the slice "grid". This grid does not relate to National Grid lines but is designed to give best fit over the site and buffer.

Segment

A segment represents a 1:2,500 plot area. Segments that have plot files associated with them are shown in dark green, others in light blue. These are numbered from the bottom left hand corner within each slice.

Quadrant

A quadrant is a quarter of a segment. These are labelled as NW, NE, SW, SE and are referenced in the datasheet to allow features to be quickly located on plots. Therefore a feature that has a quadrant reference of A7NW will be in Slice A, Segment 7 and the NW Quadrant.

A selection of organisations who provide data within this report:



Envirocheck reports are compiled from 136 different sources of data.

Client Details

Miss S Blackburn, Aecom Infrastructure & Environment UK Ltd, Royal Court, Basil Close, Chesterfield, Derbyshire, S41 7SL

Order Details

Order Number: 169911223_1_1
Customer Ref: RCH080
National Grid Reference: 523000, 413400
Site Area (Ha): 9.64
Search Buffer (m): 1000

Site Details

B O C Ltd, Hobson Way, Stallingborough, GRIMSBY, DN41 8DZ

Full Terms and Conditions can be found on the following link:
<http://www.landmarkinfo.co.uk/Terms/Show/515>